



LJMU Research Online

Grattan, JP, Adams, RB, Friedman, H, Gilbertson, DD, Haylock, KI, Hunt, CO and Kent, M

The first polluted river? Repeated copper contamination of fluvial sediments associated with Late Neolithic human activity in southern Jordan

<http://researchonline.ljmu.ac.uk/id/eprint/4036/>

Article

Citation (please note it is advisable to refer to the publisher's version if you intend to cite from this work)

Grattan, JP, Adams, RB, Friedman, H, Gilbertson, DD, Haylock, KI, Hunt, CO and Kent, M (2016) The first polluted river? Repeated copper contamination of fluvial sediments associated with Late Neolithic human activity in southern Jordan. Science of the Total Environment. 537. pp. 247-257. ISSN

LJMU has developed [LJMU Research Online](http://researchonline.ljmu.ac.uk/) for users to access the research output of the University more effectively. Copyright © and Moral Rights for the papers on this site are retained by the individual authors and/or other copyright owners. Users may download and/or print one copy of any article(s) in LJMU Research Online to facilitate their private study or for non-commercial research. You may not engage in further distribution of the material or use it for any profit-making activities or any commercial gain.

The version presented here may differ from the published version or from the version of the record. Please see the repository URL above for details on accessing the published version and note that access may require a subscription.

For more information please contact researchonline@ljmu.ac.uk

<http://researchonline.ljmu.ac.uk/>

1 **The first polluted river? Repeated copper contamination of fluvial sediments**
2 **associated with Late Neolithic human activity in southern Jordan**

3 J P Grattan

4 Department of Geography and Earth Sciences, University of Aberystwyth,
5 Aberystwyth SY23 3DB, Wales, UK. John.Grattan@aber.ac.uk

6 R B Adams

7 Department of Anthropology, University of Waterloo, Waterloo, Ontario N2L 3G1,
8 Canada. rbadams@uwaterloo.ca

9 H Friedman

10 Department of Classical Languages and Literature, Texas Technical University,
11 Lubbock, TX 79409-2071, USA. hannah.friedman@ttu.edu

12 D D Gilbertson

13 School of Geography, Earth and Environmental Sciences, University of Plymouth.
14 Drake Circus, Plymouth PL4 8AA, UK. dave.gilbertson@plymouth.ac.uk

15 K I Haylock

16 Rowan Cottage, Clanna Road, Ivington, Nr Lydney, Gloucestershire GL15 6BA, UK
17 keithhaylock@aol.com

18 C O Hunt

19 School of Natural Sciences and Psychology, Liverpool John Moores University,
20 Liverpool L3 3AF, UK (corresponding author) C.O.Hunt@lmu.ac.uk

21 M Kent

22 School of Geography, Earth and Environmental Sciences, University of Plymouth.
23 Drake Circus, Plymouth PL4 8AA, UK. MKent@plymouth.ac.uk

24

25

26 *Keywords*

27 Late Neolithic; environmental pollution; copper; lead; Jordan; pyrometallurgy

28

29 *Abstract*

30 The roots of pyrometallurgy are obscure. This paper explores one possible
31 precursor, in the Faynan Orefield in southern Jordan. There, at approximately 7000
32 cal. BP, banks of a near-perennial meandering stream (today represented by
33 complex overbank wetland and anthropogenic deposits) were contaminated
34 repeatedly by copper emitted by human activities. Variations in the distribution of
35 copper in this sequence are not readily explained in other ways, although the precise
36 mechanism of contamination remains unclear. The degree of copper enhancement
37 was up to an order of magnitude greater than that measured in Pleistocene fluvial
38 and paludal sediments, in contemporary or slightly older Holocene stream and pond
39 deposits, and in the adjacent modern wadi braidplain. Lead is less enhanced, more
40 variable, and appears to have been less influenced by contemporaneous human
41 activities at this location. Pyrometallurgy in this region may have appeared as a
42 byproduct of the activity practised on the stream-bank in the Wadi Faynan ~7000
43 years ago.

44

45 1. INTRODUCTION

46 Over the last few thousand years, civilisations have been underpinned by the use of
47 metal-based technology, but the origins and roots of metal production are unclear
48 and contested (e.g. Renfrew 1969; Craddock 2000; Golden et al. 2001; Hauptmann
49 2007; Radivojevic et al. 2010; Garfinkel et al. 2014; Golden 2014). One of the
50 earliest documented metal extraction centres is the Faynan/Fidan orefield on the
51 edge of the Wadi 'Arabah in Southern Jordan, where unequivocal copper
52 pyrometallurgy is documented from the 4th millennium BC (Hauptmann, 2007 and
53 references therein). But even in this very well-researched area, the precursor
54 activities to this established pyrometallurgy are far from clear.

55 The stratigraphy, palaeoenvironments and geochemistry of the later Quaternary
56 deposits on the Faynan Orefield (Figure 1) in Southwest Jordan were evaluated
57 during the Wadi Faynan Project (Barker et al. 2007a), which explored the history of
58 desertification and its relationship with agricultural and industrial activity at the desert
59 margin. At site WF5021, Grattan et al. (2007) recorded anomalously high
60 concentrations of copper and lead in deposits attributed to the Faynan Member
61 Upper Component (McLaren et al. 2004). These were dated by AMS radiocarbon to
62 7245-6994 cal. BP [Beta-205964] and are attributable to the local Late Neolithic
63 (Hunt et al. 2007b). The Late Neolithic date is consistent with the regional
64 lithostratigraphy, archaeological sequence and pollen biostratigraphy which are
65 anchored by radiocarbon dates at other sites in the Faynan catchment (Grattan et al.
66 2007; McLaren et al. 2004; Hunt et. al. 2004, 2007a,b).

67 Stratigraphic and archaeological evidence (Grattan et al. 2007) suggested that the
68 high concentrations of heavy metals in the Faynan Member – Upper Component at
69 WF5021 are *in situ* and not the result of post-sedimentation events. 7000 calendar
70 years is significantly older – typically 500-1000 years - than any pyrometallurgy from
71 this region (Adams 1997, 1999; Adams et al. 2010; Barker et al. 2007a; Hauptmann
72 2000; 2007), or with global pollution signatures (Celine et al. 2008; Boutron et al.
73 1995; Muhly 1988; Neuninger et al. 1964; Thornton et al. 2010; Shotyk et al. 1998),
74 although it is younger than contamination in the Keweenaw Peninsula, Michigan
75 (Pompeani et al. 2013) and contemporary with instances in the Balkans (Radivojević
76 et al. 2010). This study therefore examines a range of plausible explanations (Table
77 S1), through

- 78 1. a reappraisal of the stratigraphy of the exposure
- 79 2. further geochemical analyses to test the original work and to clarify causes
80 of these comparatively high concentrations (Figs. 2, 3)
- 81 3. comparative measurements in older, contemporary and modern regional
82 sediments (Tables 1, S3, Figs. S3-S5)

83

84 **FIGURE 1 HERE**

85

86

2. STRATIGRAPHY AND DATING

87 The exposure at site WF5021 (Figs. S1, S2) was described in McLaren et al. (2004),
 88 Hunt et al. (2004, 2007) and Grattan et al. (2007). Previous work is described in the
 89 SI and details of radiocarbon dates are given in Table S2. The exposure consists of
 90 three major superposed components:

- 91 • Faynan Member (Lower Component): a basal trough cross-bedded light to
 92 medium brown silty sandy gravel unit with silt and sand interbeds, one of which
 93 was dated to 15,800±1,300 BP [Aber18/J8] by Optically Stimulated
 94 Luminescence
- 95 • Faynan Member - Upper Component: an epsilon cross-bedded greyish-brown silt
 96 and silty gravel unit, in places containing abundant potsherds and animal bone
 97 fragments radiocarbon dated to 7245-6994 cal. BP [Beta-205964] (Grattan et al,
 98 2007, sample G). Pollen in most of this unit was attributed by Hunt (2004, 2007)
 99 to the PPA biozone, with the very top of the unit attributed to the PAP biozone.
 100 The PPA biozone is dated at site WF5015 in the nearby Wadi Dana to 8310-7860
 101 cal. BP [Beta111121]
- 102 • Tell Loam Member: a unit of irregularly planar but well-bedded light brown silts,
 103 passing up locally into and overlying the remains of the mud-brick Late Neolithic
 104 village of Tell Wadi Faynan (Najjar et al. 1990) which is dated to 7164-6892 cal.
 105 BP [HD13775] and 7164-6796 cal. BP [HD12338] (Hauptmann 2000; Hunt et al
 106 2007b). Contained archaeological finds suggest that the Tell Loam Member
 107 accumulated until the Byzantine era (Barker et al. 2007b; McLaren et al. 2004). It
 108 contains evidence for colluvial-aeolian sedimentation, aridification and episodic
 109 contamination by smelting effluent (Grattan et al. 2007), but it is important to note
 110 that the heavy metal contamination in these deposits is highly stratified (Grattan
 111 et al. 2007) and shows no sign of vertical movement or the action of solutional
 112 processes.

113 All these deposits are exposed in a steep cliff, 5–10 m high, at the edge of the
 114 current Faynan braidplain. Dates of 7561-7025 [HD-10567] and 7420-7180

115 [HD12335] were obtained (Hauptmann 2000) from the cliff section at respectively 4
116 m and 2.5 m below the cliff top adjacent to the archaeological site from fluvial
117 deposits probably equivalent to the sediments studied in this paper.

118

119

120

3. PXRF, ICP-MS AND STATISTICAL STUDIES

121 The sedimentary sequences listed in Table1 are of inherently heterogeneous,
122 variable materials. They reflect complex and changing geomorphic processes and a
123 variety of sources. Therefore, this investigation has minimised issues with moisture
124 and grain size and focused on the ranges, relativities and associations of copper and
125 lead measured in the different deposits.

126 The number of geochemical analyses in this study was substantially increased
127 beyond those of Grattan et al. (2007). At exposure WF5015, ICP-MS analyses
128 following the procedures used by Grattan et al. (2007) were on sub-2 mm oven-dry
129 material, in which low-power microscope inspection did not detect particles of metal
130 ore. Most geochemical analyses were done, however, using a Niton® XLt Series
131 700 portable XRF analyser,

132 The Niton XLt 700 Analyser uses a low power (1.0 W) X-ray tube in tandem with an
133 Ag anode target and Peltier-cooled Si-Pin x-ray detector. The possibility that
134 contaminants had travelled down cracks or fissures in the sediments was addressed
135 by ensuring that only sediments several cm away from such features were sampled.
136 Likewise, the possibility of concentration of heavy metals having been concentrated
137 by redox reactions or leaching was kept in mind during sampling, but features such
138 as oxide staining, iron pans or manganese staining/concretions were not
139 encountered. To minimise measurement variation caused by grain size and moisture
140 variation (e.g. Ge et al. 2005; Kim et al. 2011), only dry, *in-situ* sand-size materials
141 were analysed, while silt/clay-rich and gravelly horizons and locations with any
142 visible clasts of copper ore or smelting slags were avoided. Since heavy metal
143 concentrations are in general inversely related to grain-size (e.g. Kim et al. 2011),
144 avoidance of silt/clay-dominated samples means that the possibility of sampling very

145 high concentrations relating to the scavenging activities of clay minerals was
146 minimised. To minimise variation caused by measurement distance, the pXRF
147 analyses were all made on freshly-cleaned-back, planar exposures by placing the
148 pre-cleaned window at the front of the instrument directly against the exposure to be
149 analysed, with the axis of the instrument normal to the plane of the exposure.
150 Measurement time was standardised at 30 or 60 seconds using the integral software
151 in Soil Analysis mode, with five replicates for each measurement, following Haylock
152 (2016) and similar to Shuttleworth et al. (2014). The exposed surfaces of the *in situ*
153 and stratigraphically-separate fragments of Neolithic pottery investigated by PXRF at
154 WF5021 at locations NP1 to NP3 appeared clean. Even so, they were brushed and
155 further cleaned by blowing. Internal calibration followed the user guide (version 5.0
156 P/N500/905) using an Ag anode target within the hand-piece. Fundamental
157 parameters eliminate the need for site-specific calibration utilising theoretical
158 mathematics to predetermine inter-element coefficients rather than using matrix
159 specific calibration standards (Kalnicky and Singhvi, 2001), and were used to
160 interpret the fluorescence (secondary x-ray signal) into element identification and
161 concentrations in ppm. Comparative testing of three reference materials, Till 4
162 (Natural Resources Canada, 2013), GSS-7 and NIM-D (Gorvindaraju, 1989) was
163 used to quantify accuracy of measurement with this instrument (Haylock 2016). This
164 showed that measurements of <10 ppm of copper and lead are best regarded as
165 below the minima which can be identified with reliability and precision with this
166 instrument. Above this threshold, the measurements differ systematically but to only
167 a relatively modest degree (within 10%) from the results of parallel laboratory
168 analyses by ICP-MS and/or AAS. This evaluation compares broadly with other
169 comparisons between pXRF and other measurement techniques, which show
170 reasonable concordance but by no means exact comparability (e.g. van Cott et al.
171 1999; Kalnicky and Singhiv 2001; Martin Pienado et al. 2010; Brown et al. 2010;
172 Delgado et al. 2011; Shackley 2011; Shuttleworth et al 2014). Here, where sampling
173 by both ICP-MS and pXRF on units has been carried out, Mann-Whitney tests show
174 no significant difference between the two techniques (Table S4). Consequently,
175 where both analyses have been carried out in the same stratum, pXRF and ICP-MS
176 data are combined in the descriptive summary statistics shown in Fig. 4, Table 3,
177 and in the statistical analyses of difference (Table S5). All the original

178 measurements using ICP-MS or pXRF are plotted onto the illustrations of the
 179 lithostratigraphy in Figures 4–6 and are shown in Table S3.

180 **TABLE 3 ABOUT HERE**

181 The non-parametric Mann-Whitney U test (Siegel 1956) in MINITAB was used to
 182 determine the probability of the presence of statistically-significant differences
 183 between the measurements of the concentrations of (a) copper, and (b) lead, for the
 184 seven sediment bodies listed in Table 1. This calculated M-U statistic is appropriate
 185 to the limited and varying numbers of measurements possible. The results are
 186 displayed in Fig. 5 as two constellation diagrams, one for each heavy metal,
 187 following the approach of Andrews et al. (1985).

188 **TABLE 1 here**

189 **4. NEW LITHOSTRATIGRAPHIC EVIDENCE**

190 Re-examination of WF5021 in the 2009-2013 field seasons using the Lithofacies
 191 concept (Reading 1986) indicated that the alluvial sequence recognised by Grattan
 192 et al (2007) as the Faynan Member – Upper Component comprised two distinct and
 193 interbedded lithofacies. They are described and interpreted in Table 2 and shown
 194 stratigraphically in Figure S1.

195

196 **TABLE 2 HERE**

197

198 The new analysis indicates that the exposure of the Faynan Member – Upper
 199 Component can be summarised:

- 200 (i) in-channel deposits of a near-perennial meandering stream (*Fluvial-clastic*
 201 *lithofacies*);
- 202 (ii) alluvial overbank-wetland-desiccation and interbedded anthropogenic
 203 deposits (*Anthropogenic-fluvial lithofacies*);

204 The exposure is evidently *not* a simple “layer-cake” accumulation whose varying
205 properties can be adequately represented by description and sampling using a single
206 column, as was done by Grattan et al. (2007). The *Fluvial-clastic lithofacies* and
207 *Anthropogenic-fluvial lithofacies* essentially developed in parallel, both in space and
208 time. Anthropogenic materials may have accumulated within the palaeochannel
209 during low stage, only to be eroded by later strong flows, but there is remarkably little
210 trace of this today other than sample I of Grattan et al. (2007).

211 The unrolled bones and pottery and evidence for recurrent wetness suggest that the
212 ash and charcoal found within the *Anthropogenic-fluvial lithofacies* are unlikely to be
213 the result of recurrent natural wildfire. Instead they *most likely* reflect fires lit
214 episodically by people. In the absence of excavation, definitive evidence of hearths
215 is, however, absent.

216

217 4. THE STRATIGRAPHIC DISTRIBUTIONS OF HEAVY METALS AT WF5021

218 Figs. 2 and 2 show the distribution of individual measurements of copper and lead in
219 relation to the newly recognised lithofacies at WF5021. The distribution of copper
220 measured by ICP-MS and pXRF appears broadly consistent, although as a result of
221 the eroding exposure these were applied at slightly different places, on different
222 dates.

223 **FIGURES 2,3, HERE**

224 *The stratigraphic distribution of copper in the Anthropogenic-fluvial lithofacies*

225 High measurements extend through much of the exposure, vertically and horizontally,
226 beyond its original place of detection, although the highest values are near the
227 middle of the unit. Seven of the eight highest measurements (pXRF and ICP-MS) of
228 copper are located within the *Anthropogenic-fluvial lithofacies* (Figs. 2, 5, Table S3).
229 The highest ICP-MS measurement (1459 ppm) was just inside its outcrop. Five of
230 the highest measurements were associated with the former western stream-bank
231 (Fig. 2). Two were pXRF measurements: 446 ppm in a layer of silt with powder-
232 charcoal, and 277 ppm at the interface of grey silt/ash and grey silt. Two high
233 measurements were on the eastern stream bank (209 ppm and 193 ppm in grey silt

234 with plant-ash) – an area that was especially difficult and hazardous to reach and
235 work in, thus limiting the work that could be done there. The surfaces of three
236 stratigraphically separate potsherds (NP1, NP2 and NP3), exposed within this
237 lithofacies, had comparatively high copper (224-296 ppm by pXRF). The lowest
238 ~40% of measurements are comparable with those from the inter-quartile range of
239 the adjoining *Fluvial-clastic lithofacies* but 60% of measurements the *Anthropogenic-*
240 *fluvial lithofacies* exceed those of the upper quartile measurements in the *Fluvial-*
241 *clastic lithofacies* (Figure 5). Nevertheless, not all parts of the *Anthropogenic-fluvial*
242 *lithofacies* were notably enriched. This work supports the observation (Grattan et al.
243 2007) that visible ash and charcoal is coincident with the presence of some
244 significant concentrations of copper, and hence they may be causally-related. This
245 may relate to the well-known ability of charcoal and other organic matter to act as a
246 cation sorb, but it cannot account for all of the raised values since most are in
247 relatively inorganic sands.

248 In the overlying Tell Loam Member, there was no indication from the highly-resolved
249 stratigraphically-related pattern of copper concentrations (the highest of which relate
250 to coherent horizons attributable on potsherd evidence to the Late Bronze Age and
251 Classical Period: Grattan et al. 2007 and Fig. 2) that desiccation cracks were routes
252 for contamination into the Faynan Member-Upper Component (although the few
253 visible cracks, avoided during sampling, showed no indication of groundwater or
254 sediment movement such as marginal discoloration, chemical precipitates or clay
255 linings). It is likely that shortly after the deposition of the Faynan Member - Upper
256 Component there was abrupt aridification and wadi incision, lowering regional
257 groundwater tables and desiccating the sediments. Thereafter the regional climate
258 was hyperarid, leading to the deposition of the Tell Loam Member (Hunt et al. 2010).
259 Rare surface wash is the predominant mode of movement of heavy metals in hyper-
260 arid environments (Sims 2010, 2011; Sims et al. 2013). The semi-indurated calcrete
261 palaeosol at the top of the alluvial sequence was perhaps a barrier to infiltration, as
262 calcretes often are (Gile et al. 1965) but did not show the enhanced heavy metals to
263 be expected if it had functioned as a barrier. The new surveys, like the original, did
264 not locate any visible fragments of copper ores within the alluvial sequence.

265

266 *The stratigraphic distribution of lead*

267 The distribution of lead at WF5021 (Fig. 3, 5) shows a general coherence between
 268 measurements by ICP-MS and pXRF, but lead does not precisely parallel copper.
 269 The highest concentrations of lead were not in stream-bank locations and the
 270 potsherds (NP1-NP3) were not enriched in lead (Fig. 3).

271

272 5. COMPARATIVE DISTRIBUTIONS OF COPPER AND LEAD IN OTHER LATE
 273 QUATERNARY DEPOSITS

274 The concentrations of copper and lead in other Late Quaternary sequences, are
 275 listed in Tables 3, S3, Figures S3-S5.

276 *Late Pleistocene fluvial deposits and paludal deposits*

277 Concentrations of copper and lead were low (0-193 ppm Cu, 0-30 ppm Pb) in the
 278 fine fraction of the Late Pleistocene Faynan Member – Lower Component underlying
 279 WF5021 (Figs. 1, 2, 3; 5). Concentrations of copper and lead in the paludal-fluvial
 280 Lisan Marls (Late Pleistocene) near Barqa el-Hetiye were also typically low, but
 281 included two isolated higher measurements of 304 and 426 ppm copper. Lead was
 282 0-40 ppm (Figures 1, 5). These sequences pre-date any known local human
 283 impacts in this landscape.

284 *Early Holocene fluvial deposits in the Wadis Dana and Ghuwayr*

285 Concentrations of copper and lead were low and relatively uniform. WF5015 is
 286 immediately down-channel and downslope of substantial outcrops of copper ores in
 287 the Burj Dolomite Shales, but the deposits contained 21-31 ppm Cu and 9-19 ppm
 288 Pb (Figures 1, 5, 7). In the slightly older WF5510 in the Ghuwayr gorge levels were
 289 also low (38 – 52 ppm Cu, 7-18 ppm Pb) (Figs. 1, S3-S5).

290

291 **FIGURES 4 AND 5 HEREABOUTS**

292 *Modern braidplain of the Wadi Faynan*

293 Concentrations of copper and lead in the fine-fraction of the modern braidplain were
294 low (1-79 ppm Cu with an outlier of 147 ppm; 0-42 ppm Pb: Fig. 7).

295 *Summary*

296 Heavy-metal concentrations in other deposits in the catchment are consistently lower
297 than in the Faynan Member – Upper Component at WF5021, even where the
298 deposits were located adjacent to exposed ore-bodies (Tables 3, S3, S5) and are
299 consistent with the low levels in most bedrock formations in the area (Grattan et al.
300 2012). Before and during early pastoralism and cultivation, only low concentrations
301 of copper and lead were deposited in the fluvial environment.

302 Overall, the fine-fractions measured on the modern braidplain adjacent to WF5021
303 have slightly lower concentrations of copper than those found in the adjacent
304 Pleistocene fluvial sequences, even though the braidplain sediments are only a few
305 kilometres downstream of an area of substantial surface pollution around Khirbet
306 Faynan (Fig. 1). This finding highlights the distinctiveness of the high concentrations
307 of copper in the Anthropogenic-fluvial lithofacies at WF5021

308 The levels and variability of lead in the *Fluvial-clastic lithofacies* and the
309 *Anthropogenic-fluvial lithofacies* are broadly comparable with those measured in the
310 Late Pleistocene and Early Holocene deposits, and across the adjacent modern
311 braidplain (Fig. 6). Overall the patterns differ from those of copper with no group of
312 higher concentrations having any particular sedimentary associations.

313 These patterns, inferred by visual inspection of the raw data and summary statistics
314 (Figs. 4, 5, Tables 3, S3) are also evident in Fig. 5 and Table S5, which displays the
315 probability of statistically-significant differences occurring between these various
316 deposits. There is statistically-significant difference between the concentrations of
317 copper in the Anthropogenic-fluvial lithofacies and all the other deposits studied.
318 Patterns of statistical significance differ for lead. Typically they are lower, supporting
319 the inferences drawn from visual inspection of distribution.

320

321 6. NATURAL AND HUMAN CAUSES OF STRATIGRAPHIC PATTERNS OF 322 HEAVY METAL CONTAMINATION

323 The distributions of copper and lead measured at different times across the eroding
324 exposure at WF5021 (Figs. 2,3) suggests that the ICP-MS and pXRF investigations
325 produced broadly similar results, supporting the comparative investigations of
326 Haylock (2016). Application of Mann-Whitney tests for significant differences
327 between ICP-MS and pXRF copper data from samples in single lithological units
328 where both methods were applied shows no significant differences between the
329 means of the two methods (Table S4). It is clear, however, that exact comparisons
330 between the methods cannot be made (e.g. Brown et al. 2010; Delgado et al. 2011;
331 Hu et al. 2014).

332 The geochemical anomaly in this sequence (Grattan et al. 2007) is now shown to be
333 principally copper, which is not in parallel with the distribution of lead. The
334 distribution of lead in all the studied sequences appears to have been predominantly
335 influenced by geomorphological processes, since it is not raised beyond the general
336 level found in older and contemporary comparatives (Table S3, Fig. 5). Analysis I at
337 WF5021 of Grattan et al. (2007) remains atypical. The simplest explanation for this
338 outlier is the unwitting analysis of a particle of lead-rich ore.

339 Our comparative investigations provide insights into heavy metal cycling during parts
340 of the Late Pleistocene and Early Holocene in this landscape. At the comparative
341 sites, the levels of copper are typically less than 100 ppm (Tables 3, S3), even when
342 adjacent to and/or downstream/downslope of ore body outcrops. These
343 observations suggest that generally Late Pleistocene erosion and Neolithic
344 cultivation had little impact on the levels of copper in fluvial aggradations. Possibly,
345 climatically-mediated enhanced erosion during the Late Pleistocene, leading to minor
346 placer-like concentrations of silt-sized metal ore, might account for the small number
347 of outliers in the Lisan Marls, the down-wadi “terminus” for storm runoff from the
348 catchment.

349 Analyses by Mohamed (1999) show that the organic matter contents of the epsilon
350 cross-bedded Faynan Member – Upper Component at sites WF5021, WF5015 and
351 WF5051 lie between 6 and 12% with very similar levels at the three sites. Grain size
352 analyses of the same sites show relatively similar patterns at all three, with the basal
353 deposits being clay-rich (45-88% clay), and the upper parts being sandier. In these

354 deposits, therefore, the different levels of copper cannot be attributed to differences
355 in grain size or organic matter content, particularly as sand layers were selected in
356 all possible cases.

357 Within the *Anthropogenic-fluvial lithofacies*, levels of copper are typically double the
358 interbedded in-channel *Fluvial-clastic Lithofacies* and up to an order of magnitude
359 higher than in the other early Holocene and Late Quaternary sequences sampled
360 (Figure 5; Tables 3, S3). Careful checking of samples suggests this does not reflect
361 copper ore clasts in the sediments. Stratigraphically-constrained patterns of
362 contamination in the Tell Loam Member indicate that the infiltration of contamination
363 from the upper parts of this unit did not occur – and in fact the overall levels of
364 copper contamination in the Tell Loams are lower than in the Anthropogenic-Fluvial
365 Lithofacies (Figs. 2,3, Tables 3, S3; Grattan et al. 2007). High levels of copper in the
366 Anthropogenic-Fluvial Lithofacies are sometimes apparently causally-associated with
367 the presence of ash and charcoal but it is unlikely that this resulted from the burning
368 of naturally-occurring heavy-metal-rich biomass (while some high values are in
369 inorganic sands presumably reflecting spatially-discrete episodes of human activity).
370 Whilst bioaccumulation occurs today in plants growing on late Prehistoric to
371 medieval contaminated materials in the Faynan area (Gilbertson et al. 2007; Grattan
372 et al. 2007; Pyatt et al. 1999, 2000, 2005; Pyatt and Grattan 2001, 2002), there is no
373 evidence for soils containing high levels of copper close to Tell Wadi Faynan at ~7ka
374 BP. The remarkable regional extent of heavy-metal contaminated land in modern
375 times is a product of post-Neolithic pyrometallurgy (Gilbertson et al. 2007; Grattan et
376 al. 2007; Hunt and el-Rishi 2010). Seven thousand years ago, outcrops of copper
377 ore and consequent copper-enriched biomass would have been relatively small, and
378 several kilometres up-wadi.

379 Thus, natural processes do not explain the copper levels in the *Anthropogenic-fluvial*
380 *lithofacies*. This points to anthropogenic causes and in turn suggests a modification
381 of the original anthropogenic explanation (Grattan et al. 2007). We can hypothesise
382 that approximately seven thousand calendar years ago, people repeatedly
383 introduced copper ores gathered from exposures several kilometres away into
384 purposefully-lit and very hot fires. They did this on stream margins most likely using
385 locally-gathered, uncontaminated fuel, close to the contemporary settlement of Tell

386 Wadi Faynan. The contamination of the accreting sediments might have been
387 produced by: (i) minute residual ores particulates, too small to be detected by visual
388 inspections; and/or (ii) condensation onto surface sediments and residual burnt
389 biomass of copper-rich fumes emitted during burning. The geomorphic-habitat
390 properties that attracted people to this location also led to the preservation of the
391 evidence of the repeated fires and the recurrent contamination.

392 The motivations of these contaminating activities are unclear. Copper ores were
393 collected at Tell Wadi Faynan (Najjar et al. 1990) and dust, possibly from bead-
394 making (e.g. Bar-Yosef Meyer and Porat, 2008) in a precursor settlement may have
395 introduced contamination. Such dust, introduced initially accidentally into very hot
396 fires during the making of the lime plasters such as those found by Najjar et al. (1990)
397 at Tell Wadi Faynan, may have led to further dispersal of copper contamination.
398 This would have created multi-coloured flames, especially at night (Fig. S6) and may
399 have been repeated for some combination of fun, enquiry, ritual and/or spiritual
400 reasons (see Budd and Taylor 1995) and may help to explain occasional high values
401 of copper associated with ash and charcoal. Such activities *do not* necessarily imply
402 a local direct precursor of the purposeful smelting of copper. But a scenario of this
403 general type could easily have led to pyrometallurgy if people had become aware
404 that such activity sometimes produced copper and the metal was of interest. A very
405 unlikely and at the moment untenable hypothesis might be that the raised levels of
406 copper reflect very early crucible-based smelting of copper in charcoal fires, which
407 leaves very little slag, as occurred in Anatolia, Iran and possibly the Caucasus
408 during the 5th millennium BC (Craddock 2000; Thornton 2009; Garfinkel et al. 2014).
409 The complete absence of archaeological remains militates against this suggestion,
410 however, and it would require controlled excavation to substantiate.

411

412 7. CONCLUSIONS

413 A lithofacies-based based approach and pXRF survey has yielded useful results.
414 There is a general coherence between the stratigraphic distribution of copper
415 measured by ICP-MS and by pXRF across the Early Holocene Faynan Member –

416 Upper Component at WF5021; i.e. the analytical techniques broadly replicate each
417 other at a reconnaissance level.

418 This study recognises two components in the Faynan Member – Upper Component,
419 both dated to ~7000 cal. BP: the overbank *Anthropogenic-fluvial lithofacies* and the
420 in-channel *Fluvial-clastic Lithofacies*. These lithofacies developed in parallel in
421 space and time.

422 The work of Grattan et al. (2007) is corroborated by the new data. High levels of
423 copper are relatively widespread in, and systematically and probably causally
424 associated with, the *Anthropogenic-fluvial lithofacies*. This unit does not contain
425 visible fragments of copper ore. The high levels of copper do not seem to result from
426 infiltration from overlying strata in which the contamination is highly stratigraphically
427 constrained, or by the reworking of ores from underlying deposits, as these contain
428 notably lower concentrations of copper. Comparison with local Pleistocene and
429 Early Holocene sequences suggests that Neolithic agriculture did not impact on the
430 relative abundance of copper. Low copper values in the modern braidplain give a
431 partial analogue for the situation at WF5021, where overbank sediments are
432 enhanced in copper, but in-channel sediments are generally not.

433 The highest concentrations of copper are associated repeatedly with clear
434 indications of localised episodic human activity and fire, thus suggesting
435 contamination causally associated with human-mediated fire or fire products. Loose
436 and friable materials survived because they were buried by overbank muds from
437 slow-moving floodwater among reedbeds. Concentrations of copper are typically 1-2
438 orders of magnitude greater than in contemporary in-channel sediments and other
439 older deposits.

440 The close association of copper enhancement with fire and human activity in a
441 wetland environment makes it unlikely that natural wildfires led to the anomaly. The
442 biological resources of this wetland habitat were most likely exploited by people, who
443 might have come from the adjacent settlement at Tell Wadi Faynan where fragments
444 of copper ores occur in Late Neolithic deposits. Lime plaster there indicates the
445 capability for very hot fires but there is no evidence for pyrometallurgy.

446 Copper in the *Fluvial-clastic Lithofacies* at WF5021 is generally raised compared
447 with levels in regional Late Pleistocene and Early Holocene deposits and with levels
448 in the modern braidplain, all of which probably reflect the regional geochemical
449 background (Tables S2, S3). Analysis I in the Fluvial-clastic Lithofacies remains
450 atypical. It likely reflects an undetected minute particle of copper ore which had
451 toppled into the channel from an area of human activity on the riverbank. Distribution
452 of lead in riverine sequences seems likely to reflect mostly fluvial processes.

453 The following inter-related hypotheses are thus suggested.

454 1. Human activity adjacent to Tell Wadi Faynan during the Late Neolithic created a
455 distinctive *Anthropogenic-fluvial lithofacies* at the margins of a perennial meandering
456 stream, in a riparian-wetland habitat within steppic lowlands.

457 2. The episodic use of fires was associated with notable, but patchy, contamination
458 of the stream banks with copper. Copper levels were often high in comparison to
459 those measured in interbedded in-channel sediments, which appear to reflect more
460 closely the natural background levels of copper and lead.

461 The motivations of the people who lit the hot fires on the stream margins are
462 unknown: but they appear to have left the earliest (currently) known heavy-metal
463 contamination of an alluvial-wetland environment. Further evaluation would benefit
464 from controlled excavations and an approach using ICP-MS and an enrichment-
465 factors approach.

466

467 8. ACKNOWLEDGMENTS

468 We thank Antony Smith, Cartographer, University of Aberystwyth, for the digital
469 cartography and diagrams; Alan Condron, Charlotte Sykes and Harry Toland for their
470 investigations in the laboratory; Sue McLaren, Hwedi el-Rishi and Harry Tolund for
471 their geomorphological insights in the Wadi Faynan and Doug Sims for discussion of
472 the mobility of heavy metals in hyperarid environments. We also thank three
473 anonymous referees for their very helpful advice.

474

475

9. REFERENCES

- 476 Adams, R. 1997. On early copper metallurgy in the Levant: a response to claims of
477 Neolithic metallurgy. In Gebel, H.G.K, Kafafi, Z. and Rollefson, G.O. (eds.).
478 *The Prehistory of Jordan II. Studies in Early Near Eastern Production,*
479 *Subsistence and Environments.* 4, Ex Oriente, Berlin, 651-655.
- 480 Adams, R. 1999. *The development of copper metallurgy during the Early Bronze*
481 *Age of the Southern Levant: evidence from the Faynan Region, Southern*
482 *Jordan.* Unpublished PhD thesis, University of Sheffield.
- 483 Adams, R.B., Anderson, J.D., Grattan, J.P., Gilbertson, D.D., Rouse, L., Friedman,
484 H.A., Homan, M.M., Toland, H. 2010. Report on the First Season of the
485 Barqa Landscape Survey, South West Jordan. *Annual of the Department of*
486 *Antiquities of Jordan* 54, 95-121.
- 487 Andrews, M.V., Gilbertson, D.D., Kent, M. and Mellars, P.A. 1985. Biometric studies
488 of morphological variation in the intertidal gastropod *Nucella lapillus* (L.):
489 environmental and palaeoeconomic significance. *Journal of Biogeography* 12,
490 71-87.
- 491 Barker, G.W.W., Gilbertson, D.D. (eds.). 2002. *The Archaeology of Drylands.*
492 *Living on the Margins.* London and New York, Routledge.
- 493 Barker, G. Gilbertson, D., Mattingly, D. (eds.). 2007a. *Archaeology and*
494 *Desertification: the Wadi Faynan Landscape Survey, Southern Jordan.*
495 Oxford, Council for British Research in the Levant & Oxbow Books; ~510 pp +
496 CD.
- 497 Barker G, Hunt, C., McLaren, S., Reynolds, T., el-Rishi, H., Gilbertson, D., Grattan, J.
498 2007b. Early Holocene environments and early farming, c. 11,000 – 7,000 cal.
499 BP, c. 9500-5000 cal. BC. In Barker, G. Gilbertson, D., Mattingly, D. (eds.).
500 *Archaeology and Desertification: the Wadi Faynan Landscape Survey,*
501 *Southern Jordan.* Oxford, Council for British Research in the Levant & Oxbow
502 Books, 199-226.

- 503 Barjous, M.O. 1992. *The Geology of the Ash Shawbak area, Map Sheet no.3151 III.*
504 Geology Directorate, Geological Mapping Division, Amman, Bulletin 19.
- 505 Bar-Yosef Mayer, D.E., Porat, N. 2008. Green stones at the dawn of agriculture.
506 *Proceedings of the National Academy of Sciences* 105, 8548-8551.
- 507 Bender, F. 1965. Zur Geologie der Kupfererzvorkommen im Wadi Dana, Jordanien.
508 *Geologisches Jahrbuch* 83, 181-208.
- 509 Bender, F. 1974. Exploratory notes on the geological map of the Wadi Araba,
510 Jordan. *Geologisches Jahrbuch Reihe B10*, 1-62.
- 511 Boutron, C.F., Candelone, J-P., Hong, S. 1995. Greenland snow and ice cores:
512 unique archives of large-scale pollution of the troposphere of the Northern
513 Hemisphere by lead and other metals. *Science of the Total Environment*
514 160/161, 233 – 241.
- 515 Brown, R.J.C., Jarvis, K.E., Disch, B.A., Goddard, S.L., Adrienssens, E., Claeys, N.
516 2010. Comparison of ED-XRF and LA-ICP-MS with the European reference
517 method of acid digestion-ICP-MS for the measurement of metals in ambient
518 particulate matter. *Accredited Quality Assurance* 15, 493-502.
- 519 Budd, P., Taylor, T. 1995. The *faerie smith* meets bronze age industry: magic
520 versus science in the interpretation of prehistoric metal-making. *World*
521 *Archaeology* 27, 1, 133-143.
- 522 Celine, S., Lee, L., Shi-hua, Q., Zhang, G., Chun-ling, L., Zhao, L., Xiang-dong, L.
523 2008. Seven thousand years of records on the mining and utilization of
524 metals from lake sediments, Central China. *Environmental Science and*
525 *Technology* 42, 13, 4732 – 4738.
- 526 Craddock, P.T. 1995. *Early Metal Mining and Production*. Washington, DC,
527 Smithsonian Institution Press, 363 pp.

- 528 Craddock, P.T. 2000. From hearth to furnace: Evidences for the earliest metal
529 smelting technologies in the Eastern Mediterranean. *Paléorient* 26, 2, 151-
530 165.
- 531 Delgado, R. M., Parsons, J., Garcia, H., Corral, A.A.Y., Cruz, J.G, Campos, T.A.,
532 Duerte, M.A., Gardea-Toresday, J. 2011. Comparison of ICP-OES and XRF
533 Performance for Pb and As Analysis in Environmental Soil Samples from
534 Chihuahua City, Mexico. *Physical Review & Research International* 1, 2, 29-
535 44.
- 536 el-Rishi, H., Hunt, C.O., Gilbertson, D.D., Grattan, J.P., McLaren, S.J., Pyatt, F.B.,
537 Duller, G.A., Gillmore, G., Phillips, P. 2007. Chapter 3. The past and present
538 landscapes of the Wadi Faynan: geoarchaeological approaches and
539 frameworks. In Barker, G., Gilbertson, D., Mattingly, D. (eds.). 2007a.
540 *Archaeology and Desertification: the Wadi Faynan Landscape Survey,*
541 *Southern Jordan.* Oxford, Council for British Research in the Levant & Oxbow
542 Books, 59-95.
- 543 French National Public Institute. 1974. *Wadi Araba Copper Project, Geological Map*
544 *1:10,000 scale Umm el-Amad Area.* The Hashemite Kingdom of Jordan,
545 NRA, M.D. and rue de la Fédération, Paris 15e, France.
- 546 Garfinkel, Y., Klimscha, F., Shalev, S., Rosenberg, D. 2014. The Beginning of
547 Metallurgy in the Southern Levant: A Late 6th Millennium CalBC Copper Awl
548 from Tel Tsaf, Israel. *PLoS ONE* 9(3): e92591. doi:
549 10.1371/journal.pone.0092591.
- 550 Ge, L., Lai, W., Lin, Y. 2005. Influence of and correction for moisture in rocks, soils
551 and sediments on in situ XRF analysis. *X - Ray Spectrometry* 34, 1, 28-34.
- 552 Geerlings, W. 1985. Zum biblischen und historischen Hintergrund der Bergwerke
553 von Fenan in Jordanien. *Der Anschnitt* 37, 158-162.
- 554 Gilbertson, D., Barker, G., Mattingly, D., Palmer, C., Grattan, J.P., Pyatt, F.B. 2007.
555 Chapter 13. *Archaeology and desertification: the landscapes of the Wadi*

- 556 Faynan. In Barker, G., Gilbertson, D., Mattingly, D. (eds.). 2007a.
557 *Archaeology and Desertification: the Wadi Faynan Landscape Survey,*
558 *Southern Jordan.* Oxford, Council for British Research in the Levant &
559 Oxbow Books, 397-421.
- 560 Gile, L.H., Peterson, F.F. and Grossmann, R.B. 1965. The K horizon – a master
561 horizon of soil carbonate accumulation. *Soil Science* 99, 74-82.
- 562 Golden, J. 2014. Who Dunit? New Clues Concerning the Development of
563 Chalcolithic Metal Technology in the Southern Levant. In Roberts, B.W,
564 Thornton, C.P. (eds.) *Archaeometallurgy in Global Perspective*, New York,
565 Springer, 559-578.
- 566 Golden, J., Levy, T.E., Hauptman, A. 2001. Recent discoveries concerning
567 Chalcolithic metallurgy at Shikmim, Israel. *Journal of Archaeological Science*
568 28, 951-963.
- 569 Govindaraju, K. 1989. 1989 compilation of working values and sample description for
570 272 geostandards. *Geostandards Newsletter* 13, 1-113.
- 571 Grattan, J.P., Condon, A, Taylor, S., Karaki, L.A., Pyatt, F.B., Gilbertson, D.D., Saad,
572 Z. 2003a. A legacy of empires? An exploration of the environmental and
573 medical consequences of metal production in Wadi Faynan, Jordan. In
574 Skinner, H.C.W., Berger, A. (eds.). *Geology and Health: Closing the Gap.*
575 Oxford, Oxford University Press, 99-105.
- 576 Grattan, J.P., Huxley, S., Pyatt, F.B. 2003b. Modern Bedouin exposures to copper
577 contamination: an imperial legacy? *Ecotoxicology and Environmental Safety*
578 55,108-115.
- 579 Grattan, J.P., Gilbertson, D.D., Hunt, C.O. 2007. The local and global dimensions
580 of metalliferous air pollution derived from a reconstruction of an eight
581 thousand year record of copper smelting and mining at a desert-mountain
582 frontier in southern Jordan. *Journal of Archaeological Science* 34, 83-110.

- 583 Grattan, J.P., Gilbertson, D.D., Kent, M. 2013. Sedimentary metal-pollution
 584 signatures adjacent to the ancient centre of copper metallurgy of Khirbat
 585 Faynan in the desert of southern Jordan. *Journal of Archaeological Science*
 586 *Journal of Archaeological Science* 40, 11, 3834-3853.
- 587 Grattan, J.P., Gilbertson, D.D., Waller J.H. and Adams, R.B. 2014. in press. The
 588 geoarchaeology of “waste heaps” from the ancient mining and beneficiation of
 589 copper-rich ores in the Wadi Khalid in southern Jordan. *Journal of*
 590 *Archaeological Science*.
- 591 Hauptmann, A. 1989. The earliest periods of copper metallurgy in Feinan. In
 592 Hauptmann, A., Pernicka, E. and Wagner, G. (eds.). *Old World*
 593 *Archaeometallurgy*. Der Anschnitt Beiheft 7, Deutsches Bergbau-Museum,
 594 Bochum, 119-135.
- 595 Hauptmann, A. 2000. *Zur frühen Metallurgie des Kupfers in Fenan/Jordanien*. Der
 596 Anschnitt Beiheft 11, Deutsches Bergbau-Museum, Bochum, 238 pp.
- 597 Hauptmann, A. 2007. *The Archaeometallurgy of Copper. Evidence from Faynan,*
 598 *Jordan*. Berlin Heidelberg, Springer-Verlag, 388pp.
- 599 Hauptmann, A., Begemann, F., Heitkemper, E., Pernicka, E., Schmitt-Strecker, S.
 600 1992. Early copper produced at Feinan, Wadi Araba, Jordan: the composition
 601 of ores and copper. *Archeomaterials* 6, 1-33.
- 602 Hauptmann, A., Weisgerber, G. 1987. Archaeometallurgical and mining
 603 archaeological investigations in the area of Feinan, Wadi ‘Arabah (Jordan).
 604 *Annual of the Department of Antiquities of Jordan* 31, 419-437.
- 605 Hauptmann A., Weisgerber, G. 1992. Periods of ore exploitation and metal
 606 production in the area of Feinan, Wadi ‘Arabah, Jordan. In Hadidi A. (ed.).
 607 *Studies in the History and Archaeology of Jordan* 4. Department of Antiquities
 608 of Jordan, Amman, 61-66.

- 609 Haylock, K. 2016. *The Relationship between Iron Age Hill Forts, Roman*
 610 *Settlements and Metallurgy on the Atlantic Fringe*. PhD Thesis, University of
 611 Aberystwyth, Wales.
- 612 Hunt, C. O., el-Rishi, H. 2010. Human activity in the ancient metal-smelting and
 613 farming complex in the Wadi Faynan, SW Jordan, at the desert margin in the
 614 Middle East. In Martini, I. P., Chesworth, W. (eds.). *Landscapes and*
 615 *Societies: Selected Cases*. Heidelberg, Springer-Verlag, 121-134.
- 616 Hunt, C.O., Elrishi, H.A., Gilbertson, D.D., Grattan, J.P., McLaren, S., Pyatt, F.B.,
 617 Rushworth, G., Barker, G.W. 2004. Early Holocene environments in the
 618 Wadi Faynan, Jordan. *The Holocene* 14, 6, 921-930.
- 619 Hunt, C.O., Gilbertson, D.D., el-Rishi, H.A. 2007a. An eight thousand year history of
 620 landscape, climate and copper exploitation in the Middle East: the Wadi
 621 Faynan and the Wadi Dana National Reserve in southern Jordan. *Journal of*
 622 *Archaeological Science* 34, 1306-1338.
- 623 Hunt, C.O., Mattingly, D., Barker, G., Gilbertson, D. 2007b. Appendix 1. Published
 624 radiocarbon dates from the Faynan region. In Barker, G., Gilbertson, D.,
 625 Mattingly, D. (eds.). 2007a. *Archaeology and Desertification: the Wadi*
 626 *Faynan Landscape Survey, Southern Jordan*. Oxford, Council for British
 627 Research in the Levant & Oxbow Books, 439-444.
- 628 Lewin, J., Bradley, S.B., Macklin, M.G. 1983. Historical valley alluviation in Mid-
 629 Wales. *Geological Journal* 18, 331–350.
- 630 Kalnicky, D. J., Singhvi, R. 2001. Field portable XRF analysis of environmental
 631 samples. *Journal of Hazardous Materials* 83, 93-122.
- 632 Kim, C.S., Wilson, K.M., Rytuba, J.J. 2011. Particle-size dependence on metal(loid)
 633 distributions in mine wastes: Implications for water contamination and human
 634 exposure. *Applied Geochemistry* 26, 484-495.
- 635 Kind, H.D. 1965. Antike Kupfergewinnung Rotem und Totem Meer. *Zeitschr*
 636 *Deutsch Palästina-Verein* 81, 56-73.

- 637 Levy, T.E., Adams, R.B., Hauptmann, A., Prange, M., Schmitt-Strecker, S., Najjar, M.
 638 2002. Early Bronze Age metallurgy: a newly discovered copper metallurgy in
 639 southern Jordan. *Antiquity* 76, 425-437.
- 640 Martin Pienado, F., Morales Ruano, S., Bagur Gonzalez, M.G., Estepa Molina, C.
 641 2010. A rapid field procedure for screening trace elements in polluted soil
 642 using portable X-ray fluorescence (PXRF). *Geoderma* 159, 1-2, 76-82.
- 643 Mattingly, D., Newson, P., Grattan, J., Tomber, R., Barker, G., Gilbertson, D., Hunt,
 644 C. 2007a. Chapter 9. The making of early states: the Iron Age and
 645 Nabatean periods. In Barker, G. Gilbertson, D., Mattingly, D. (eds.). 2007a.
 646 *Archaeology and Desertification: the Wadi Faynan Landscape Survey,*
 647 *Southern Jordan.* Oxford, Council for British Research in the Levant & Oxbow
 648 Books, 271-303.
- 649 Mattingly, D., Newson, P., Creighton, O., Tomber, R., Grattan, J.P., Chris Hunt,
 650 C.O., Gilbertson, D., el-Rishi, H., Pyatt, F.B. 2007b. Chapter 10. A
 651 landscape of imperial power: Roman and Byzantine Phaino. In Barker, G.
 652 Gilbertson, D., Mattingly, D. (eds.). 2007a. *Archaeology and Desertification:*
 653 *the Wadi Faynan Landscape Survey, Southern Jordan.* Oxford, Council for
 654 British Research in the Levant & Oxbow Books, 305-348.
- 655 McLaren, S. J., Gilbertson, D. D., Grattan, J. P., Hunt, C. O., Duller, G.A.T., Barker,
 656 G.W. 2004. Quaternary palaeogeomorphic evolution of the Wadi Faynan
 657 area, southern Jordan. *Palaeogeography, Palaeoclimatology, Palaeoecology*
 658 205, 131-154.
- 659 Mohamed, H.A. 1999. Late Quaternary Palaeoecology of the Wadi Faynan, Jordan.
 660 Unpublished PhD Thesis, University of Huddersfield.
- 661 Muhly, J.D. 1988. The beginnings of metallurgy in the Old World. In Maddin, R.
 662 (ed.). *The Beginning of the Use of Metals and Alloys.* Cambridge, MA, MIT
 663 Press.

- 664 Najjar, M., Abu Dayya, A., Suleiman, E., Weisgerber, G., Hauptmann, A. 1990. Tell
 665 Wadi Feinan. The first pottery Neolithic tell in the south of Jordan. *Annual of*
 666 *the Department of Antiquities of Jordan XXXIV*, 27-56.
- 667 Natural Resources Canada. 2013. *TILL-1, TILL-2, TILL-3 and TILL-4: Geochemical*
 668 *Soil and Till Reference Materials*. [http://nrcan.gc.ca/mining-materials/certified-](http://nrcan.gc.ca/mining-materials/certified-reference-materials/)
 669 [reference-materials/](http://nrcan.gc.ca/mining-materials/certified-reference-materials/)
- 670 Neuninger, H., Pitioni, R., Siegl, W. 1964. Frühkeramikzeitliche Kupfererwinning in
 671 Anatolien. *Archaeologica Austriaca* 35, 98-110.
- 672 Overstreet, W.C., Grimes, D.J., Seitz, J.F. 1982. Geochemical orientation for
 673 mineral exploration in the Hashemite Kingdom of Jordan. *United States*
 674 *Geological Survey OFR 82-791*, 255 pp.
- 675 Palmer, C., Gilbertson, D., el-Rishi, H., Hunt, C.O., McLaren, S.J., Grattan, J.P.,
 676 Pyatt, F.B. 2007. Chapter 2. The Wadi Faynan today: landscape,
 677 environment, people. In Barker, G., Gilbertson, D., Mattingly, D. (eds.).
 678 2007a. *Archaeology and Desertification: the Wadi Faynan Landscape*
 679 *Survey, Southern Jordan*. Oxford, Council for British Research in the Levant
 680 & Oxbow Books, 25-57.
- 681 Pompeani, D.P., Abbott, M.B., Steinmen, B.A., Bain, D.J. 2013. Lake sediments
 682 record prehistoric lead pollution related to early copper production in North
 683 America. *Environmental Science and Technology* 47, 11, 5545-5552.
- 684 Pyatt, F.B., Gilbertson, D.D., Grattan, J.P., Hunt, C.O., Barker, G.W.W., McLaren,
 685 S.M. 1999. King Solomon's Miners - starvation and bioaccumulation? An
 686 environmental archaeological investigation in southern Jordan. *Ecotoxicology*
 687 *and Environmental Safety* 43 (3), 305-308.
- 688 Pyatt, F.B., Gilmore, G., Grattan, J.P., Hunt, C.O., McLaren, S. 2000. An imperial
 689 legacy? An exploration of the environmental impact of ancient metal mining
 690 and smelting in Southern Jordan. *Journal of Archaeological Science* 27I, 771-
 691 778.

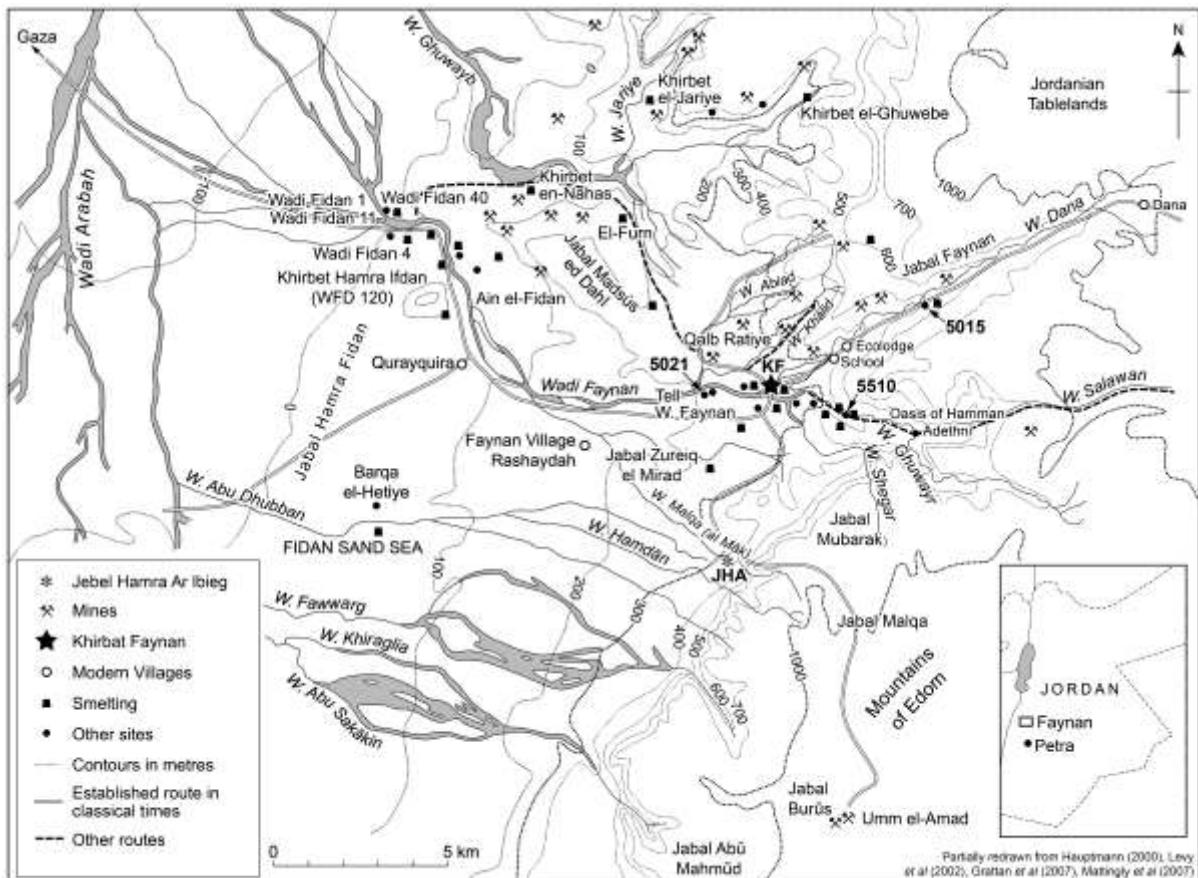
- 692 Pyatt, F.B., Grattan, J.P. 2001. Consequences of ancient mining activities on the
693 health of ancient and modern human populations. *Journal of Public Health*
694 *Medicine* 23, 3, 235-236.
- 695 Pyatt, F.B., Grattan, J.P. 2002. A public health problem? Aspects and implications
696 of the ingestion of copper and lead contaminated food by Bedouin.
697 *Environmental Management and Health* 13, 5, 467-470.
- 698 Pyatt, F.B., Walker, C., Sheen, T., Grattan, J.P. 2005. Environmental toxicology:
699 heavy metal content of skeletons from an ancient metalliferous polluted area
700 of Southern Jordan with particular reference to bioaccumulation and human
701 health. *Ecotoxicology and Environmental Safety* 60, 295-300.
- 702 Rabb'a, I. 1994. *Geology of the Qurayqira Jabal Hamra Fadan, Map Sheet No.*
703 *3051 II*. Geological Mapping Division Bulletin 28. Amman, Hashemite
704 Kingdom of Jordan, Ministry of Energy and Natural Resources Authority,
705 Geology Directorate, 62 pp and geological sheet.
- 706 Radivojević, M., Rehren, T., Pernicka, E., Šljivar, D., Brauns, M., Borić, D. 2010. On
707 the origins of extractive metallurgy: new evidence from Europe. *Journal of*
708 *Archaeological Science* 37, 2775-2787.
- 709 Reading, H.G. 1986. (ed.). *Sedimentary Environments and Facies*. 2nd ed. Oxford,
710 Blackwells Scientific Publications, 615 pp.
- 711 Robins, G.V., Seeley, N.J., McNeil, D.A.C., Symons, M.R.C. 1978. Identification of
712 ancient heat-treatment in flint artifacts by ESR spectroscopy. *Nature* 276,
713 703-704.
- 714 Saffarini, G.A., Lahawani, Y. 1992. Multivariate statistical techniques in
715 geochemical exploration applied to wadi sediment data from an arid region:
716 Wadi Dana, S.W. Jordan. *Journal of African Earth Sciences* 14, 417-427.
- 717 Shackley, M. S. 2010. Is there reliability and validity in portable X-ray fluorescence
718 spectrometry (PXRF). *The SAA Archaeological Record* 10, 5, 17-20.

- 719 Shuttleworth, E., Evans, M., Hutchinson, S., Rothwell, J. 2014. Assessment of lead
720 contamination in peatlands using field portable XRF. *Water, Air, & Soil*
721 *Pollution* 225, 1844. 13 pp.
- 722 Siegel, S. 1956. *Non-parametric statistics for the behavioural sciences*.
723 Maidenhead, McGraw-Hill.
- 724 Sims, D.B. 2010. Contaminant Mobilization from Anthropogenic Influences in the
725 Techatticup Wash, Nelson, Nevada (USA). *Soil and Sediment Contamination*
726 19, 515–530.
- 727 Sims, D.B. 2011. *Fate of contaminants at an abandoned mining site in an arid*
728 *environment*. Unpublished PhD thesis, Kingston University.
- 729 Sims, D.B., Hooda, P.S., Gillmore, G.K. 2013. Sediment Contamination along Desert
730 Wash Systems from Historic Mining Sites in a Hyperarid Region of Southern
731 Nevada, USA. *Soil and Sediment Contamination* 22, 737–752.
- 732 Shotyk, W., Weiss, D., Appelby, P.G., Cheburki, A.K., Frei, R., Gloor, M., Kramers,
733 J.D., Reece, S., van der Knaap, W.O. 1998. History of atmospheric lead
734 pollution since 12,370 14C years BP from a peat bog, Jura Mountains,
735 Switzerland. *Science* 281, 1635 – 1640.
- 736 Thornton, C.P. 2009. The emergence of complex metallurgy on the Iranian Plateau:
737 escaping the Levantine paradigm. *Journal of World Prehistory* 22(3): 301–327.
- 738 Thornton, C.P., Golden, J., Killick, D., Piggott, V.C., Rehren, T., Roberts, B.W. 2010.
739 Chalcolithic error: a rebuttal to Amzallag 2009. *American Journal of*
740 *Archaeology* 114, 305-315.
- 741 Van Cott, R.J., McDonald, B.J., Seelos, A.G. 1999. Standard soil sample preparation
742 error and comparison of portable XRF to laboratory AA analytical results.
743 *Nuclear Instruments and Methods in Physics Research Section A –*
744 *Accelerators, Spectrometers Detectors and Associated Equipment* 422, 1-3,
745 801-804.

- 746 van den Boom, G., Ibrahim, I. 1965. *Report of the Geology of the Wadi Dana with*
747 *special consideration of the manganese-copper occurrence.* German
748 Geological Mission. Unpublished report to the Natural Resources Authority,
749 Hashemite Kingdom of Jordan.
- 750 Weisgerber, G. 2006. The Mineral Wealth of Ancient Arabia and its Use: I. Copper
751 Mining and Smelting at Feinan and Timna – a Comparison and Evaluation of
752 Techniques, Production and Strategies. *Arabian Archaeology and Epigraphy*
753 17, 1-30.
- 754
- 755

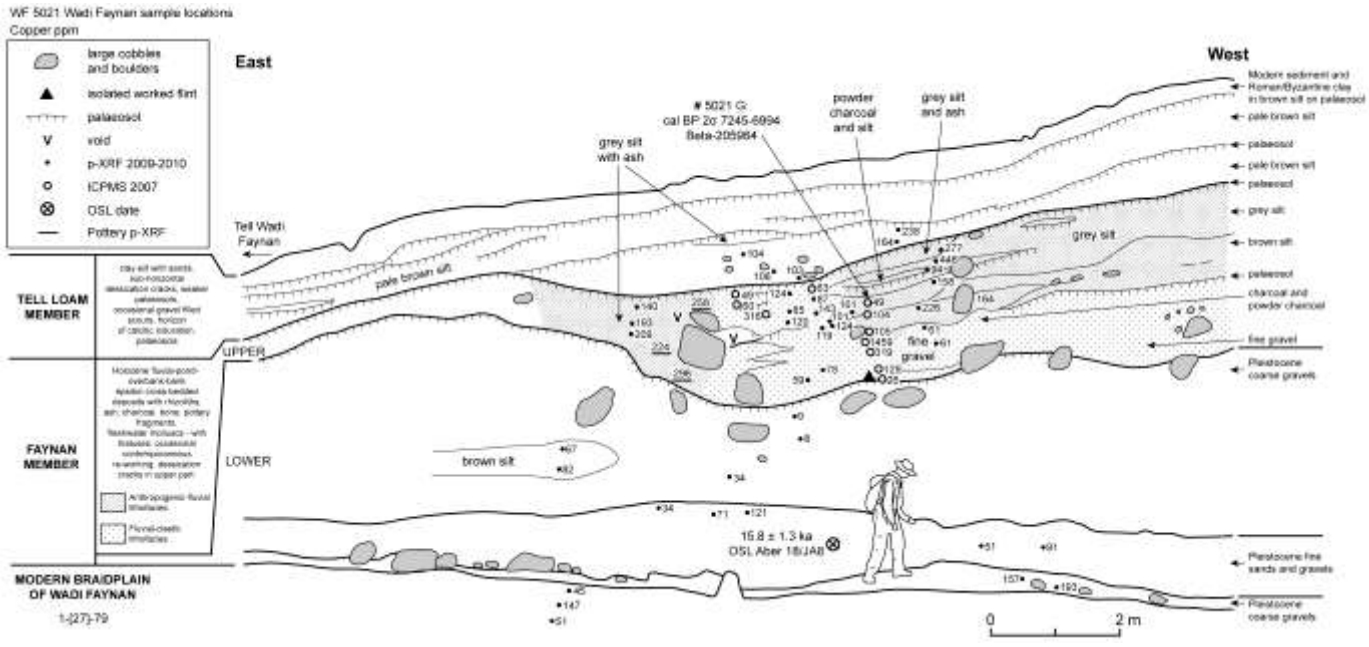
756 CAPTIONS TO FIGURES

757 Figure 1. The Wadi Faynan catchment around Khirbat Faynan (probably ancient
 758 Phaeno) in the Faynan Orefield of southern Jordan showing locations of Faynan
 759 Member – Upper Component Early Holocene fluvial deposits at Tell Wadi Faynan
 760 (WF 5021). Fluvial sites of broadly similar age and lithology at WF5015 in the Wadi
 761 Dana and WF5510 in the Wadi Ghuwayr are close to outcrops of copper-rich ores
 762 but uncontaminated by heavy metals. Fluvial and paludal deposits of Late
 763 Pleistocene age, respectively, were studied at WF 5021 and in gullies in deposits of
 764 Lisan Marls (Raab'a 1994) near Barqa el-Hetiye. Some of the many ancient mines
 765 and smelting sites are indicated – these are younger than the exposures studied at
 766 WF5021, WF5015 and WF5510. Modern annual precipitation near Tell Wadi
 767 Faynan is variable, typically 50-100 mm p.a. Permanent groundwater-fed springs
 768 occur in the wadis Ghuwayr and Dana but only the very largest floods bring surface
 769 water as far downstream as Tell Wadi Faynan (el-Rishi et al. 2007; Hunt et al. 2007a;
 770 Palmer et al. 2007). Site-codings follow the catalogue in Barker et al. (2007a).



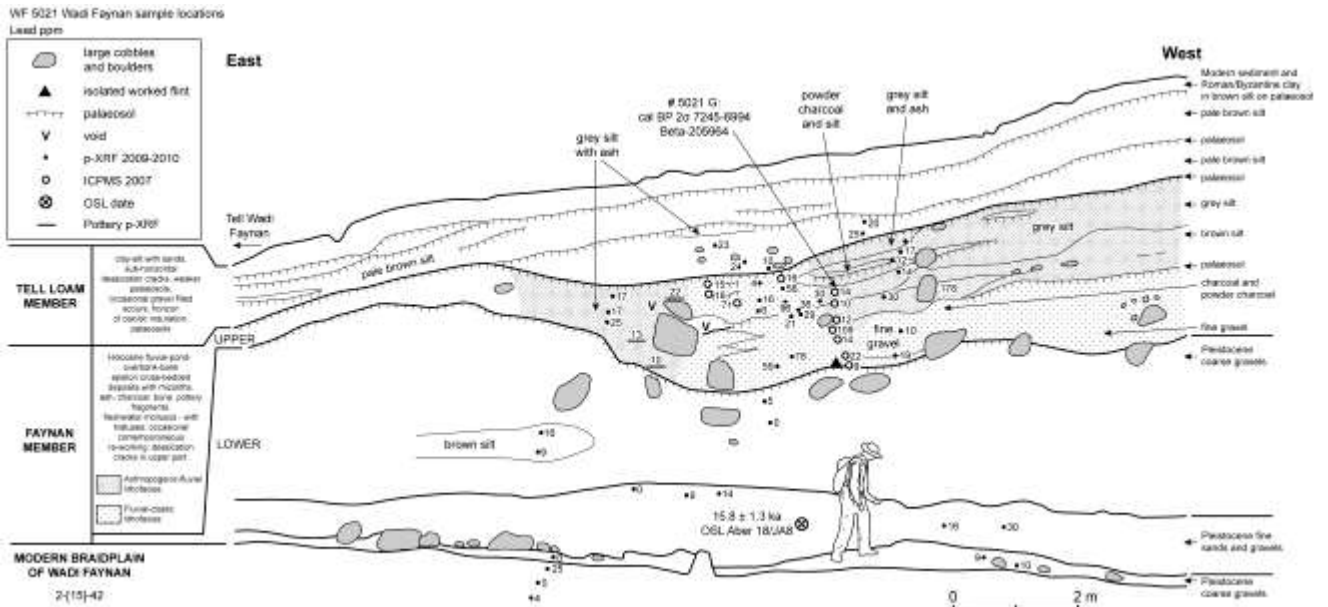
771

772 Figure 2. Plots of measurements of the concentrations of copper superimposed onto
 773 the stratigraphy shown in Figure S1 of the Late Quaternary sequence at WF5021
 774 adjacent to Tell Wadi Faynan.



775

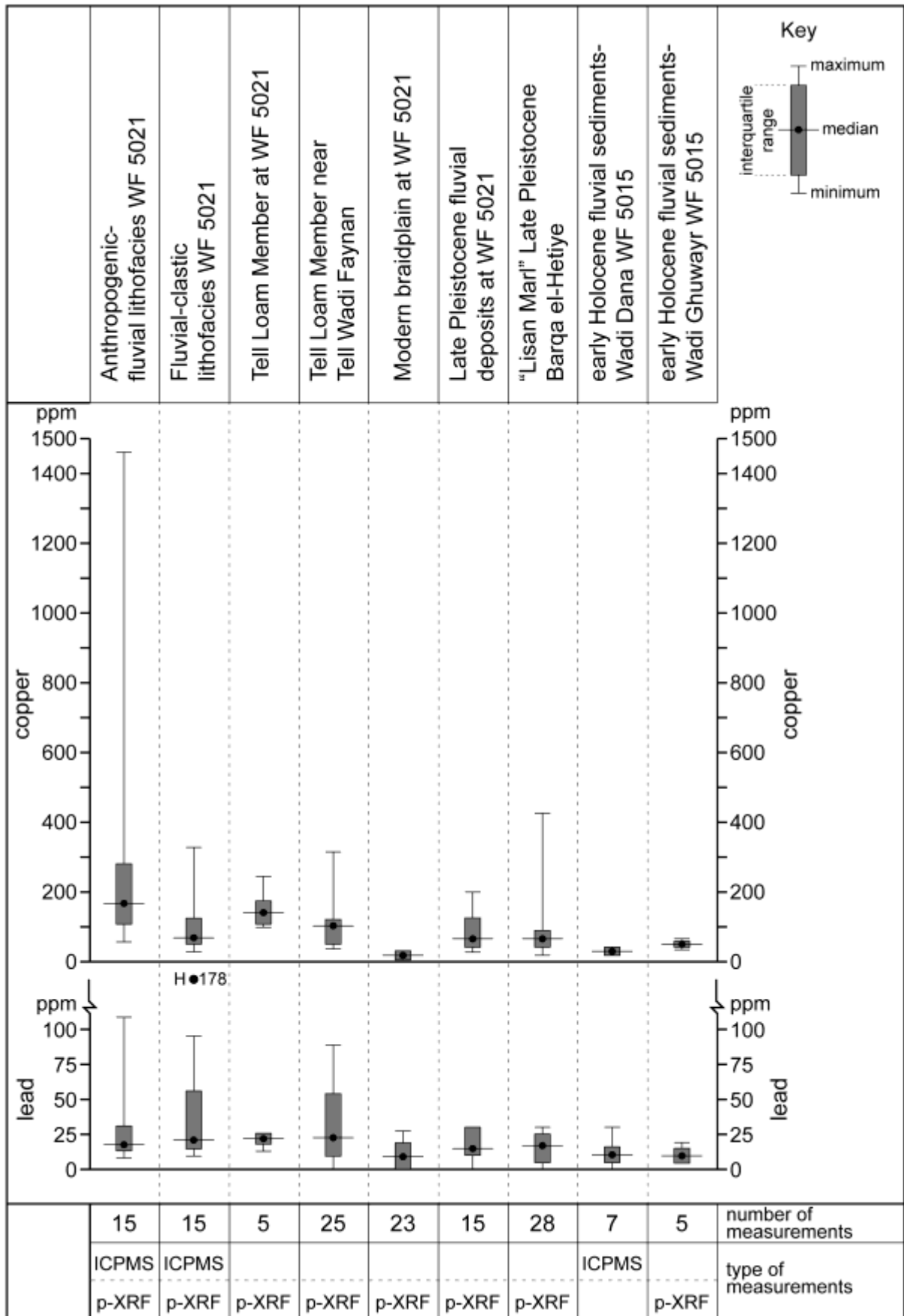
776 Figure 3. Plots of measurements of the concentrations of lead superimposed onto
 777 the stratigraphy shown in Figure S1 of the Late Quaternary sequence at WF5021
 778 adjacent to Tell Wadi Faynan.



779

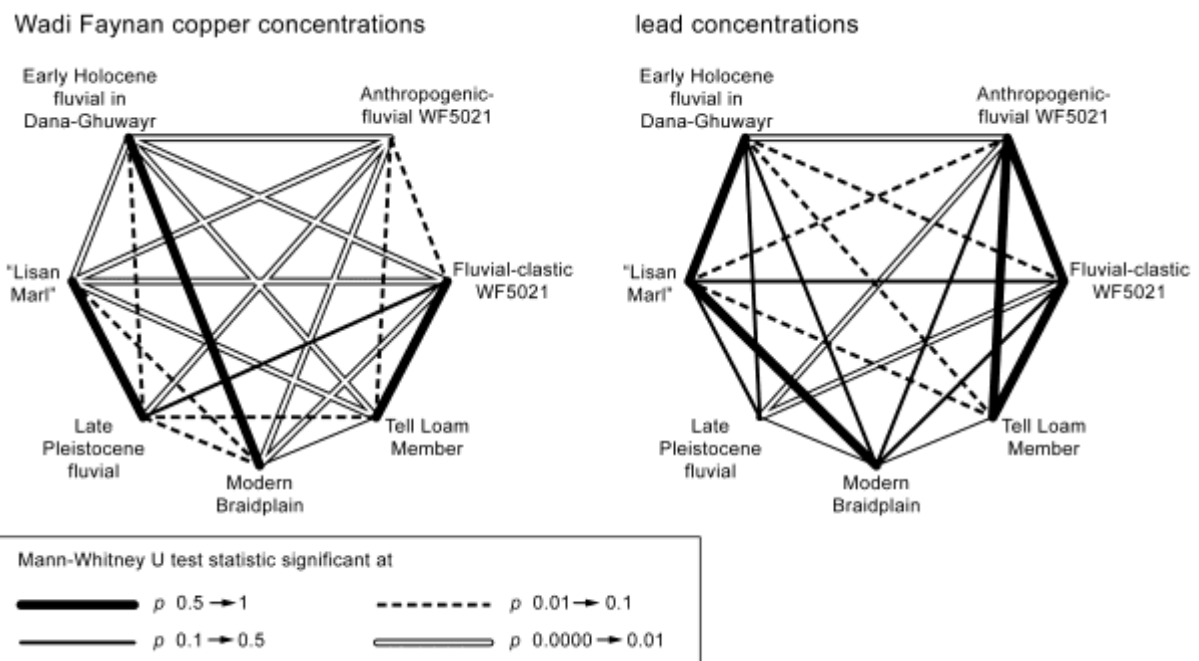
780

781 Figure 4. Summary of the concentrations of copper and lead measured by ICP-MS
782 and/or pXRF: - in the fine-grained sediments of the ~7,000 cal. years BP
783 Anthropogenic-fluvial lithofacies and Fluvial-clastic lithofacies at WF5021; at the
784 accessible lower parts of the overlying Tell Loam Member at WF5021; in the lowest
785 1.3m of closest exposure of the Tell Loam member at Tell Wadi Faynan; across the
786 modern braidplain of the Wadi Faynan; in underlying Late Pleistocene fluvial
787 sequence at WF5021; the lower parts of exposures of Pleistocene paludal Lisan
788 Marls, (Raab'a 1994) at Barqa el-Hetiye; and in early Holocene fluvial sequences
789 exposed in the Wadis Dana and Ghuwayr. These sites are located in Figure 1.
790 Analysis H at 170 ppm Pb (ICP-MS) in the Fluvial-clastic lithofacies is distinct from
791 all other measurements where there is a maximum of ~90 ppm.



792

793 Figure 5. Constellation diagrams showing the probabilities of the absence of
 794 significant differences determined by the Mann-Whitney U test in the concentrations
 795 of: (a) copper, and (b) lead, between the seven different bodies of Late Quaternary
 796 deposits described in Table 2. Where the calculated probabilities of the M-U statistic
 797 are high (i.e. p is in the range 0.0000 to 0.01) they suggest a statistically-significant
 798 difference exists between the measurements at each body of sediment. This
 799 relationship is shown by the “open” linking rectangles and the dashed lines. The
 800 other end of the probability scale, where calculated p is in the range 0.5 to 1 is
 801 shown by black rectangles. The small numbers of measurements and geomorphic
 802 similarity of the early Holocene fluvial deposits in the Wadis Dana and Ghuwayr led
 803 to their combination in these diagrams.



804

805

806

807

808

809

810

811 CAPTIONS TO TABLES

812 Table 1. Locations of geochemical investigations of the comparative sequences.

Location	Unit	Details	Investigatory methods
WF5021 and adjacent to Tell Wadi Faynan	Faynan Member – Upper Component	The accessible parts of the WF5021 exposure dated to c. 7000 cal. BP, exposed in 2009-2010 (Figure 2), with reference to two lithofacies – the <i>Anthropogenic-fluvial lithofacies</i> , and the <i>Fluvial-clastic lithofacies</i> (Table 3)	p-XRF and ICPMS. P-XRF includes the surfaces of three separate potsherds exposed by erosion.
	Tell Loam Member	The lowest 1.3 m of the closest accessible exposure of this unit at Tell Wadi Faynan	p-XRF
	Faynan Member – Lower Component	Late Pleistocene gravels underlying the Faynan Member – Upper component at WF5021 and adjacent exposures (Fig. 2).	p-XRF
Wadi Faynan Braidplain	Modern braidplain	Fine fractions at regular intervals across the 400 m of the modern Wadi Faynan braidplain gravels, adjacent to WF5021 – at the surface and at 15 cm depth. The transect is just over 1 km downstream from the ancient major copper-metallurgical centre at Khirbat Faynan, active from Bronze Age to late Classical times (perhaps briefly in medieval times) and still highly contaminated with heavy metals (Barker and Gilbertson 2002; Barker et al. 2007a,b; Geerlings 1985; Gilbertson et al. 2007; Grattan et al. 2007; 2013; Hauptmann 1989, 2000, 2007; Hauptmann and Weisgerber 1992; Hauptmann et al. 1992; Hunt and el-Rishi 2010). The gravels are derived from Cainozoic and Mesozoic limestones and basalts, Palaeozoic sandstones and Pre-Cambrian igneous rocks (Figs. 1 and 2).	p-XRF
Near prehistoric Barqa el-Hetiye.	Previously undescribed Late Pleistocene deposits attributed provisionally to the Lisan Marls, (Raab'a 1994; see Bender 1965).	Gully-wall exposures, beneath contaminated Bronze age sediments, ~10 km west of Tell Wadi Faynan (Figure 1: Adams et al. 2010; McLaren et al. 2004), of plane bedded paludal silts greater than 1 – 1.5 m thick, beds 10–50 cm thick, lacking visible fossils. They are part of the infill of a very large shallow basin at the confluence of wadis draining the Mountains of Edom.	p-XRF
Wadi Dana Gorge	Faynan Member	Early fluvial Holocene silts and sands at WF5015 (Figs. 1 and 4), immediately adjacent to outcrops of the heavy metal-rich Burj Dolomite-Shale Formation (Barjous 1992; Hauptmann 2007). Exposures elsewhere in the Dana gorge (Hunt et al. 2004) were avoided because observation suggested they might be affected by emissions from 4WD vehicles or campsites.	ICPMS
Wadi Ghuwayr Gorge	Faynan Member	Early Holocene fluvial silts (Unit 2 in Hunt et al. 2004) at WF5510 (Figures 1 and 5), predate by ~750 years the deposits at WF5021. The Umm 'Ishrin Sandstone Formation, parts of which were mined for copper, outcrops ~0.5 km up the gorge. The outcrop was largely lost to erosion in May 2014.	p-XRF

813

814 Table 2. Description and interpretation of the ~7000 cal. BP alluvial sequence at
 815 WF5021 (Figure S2; see also Grattan et al. 2007; Hunt et al. 2004; 2007a,b;
 816 McLaren et al. 2004)

Lithofacies	Thickness	Description	Boundaries	Palaeoecology	Anthropogenic Indicators	Age	Interpretation
Fluvial-clastic lithofacies	1-2 m	Epsilon cross-bedded, pale-grey (2.5YR7.1; 7.5YR7.1, 10YR/8.1), well-sorted silts, sands and fine gravels, some stony-silt diamicts. Bedding planes and desiccation surfaces with low, but variable dips are fewer in number than in the adjacent Anthropogenic-fluvial lithofacies.	Sharp upper boundary with the Tell Loam Member, marked by a thin clayey-silt palaeosol in the western part, with very occasional desiccation cracks. Sharp, erosive lower boundary with the Pleistocene deposits, undulating to broadly concave-upwards and associated with a lag of rounded/sub-rounded boulders to 0.7m diameter, resembling those in the underlying deposits. Often intertongues west and east with the Anthropogenic-fluvial lithofacies, and passes beneath it westward. Sometimes with steeper, but less distinct, contacts between the units.	The finer sediments contain <i>in situ</i> rhizome-casts and mizolites of <i>Paragmites</i> , and rare aquatic molluscs.	Contains anomalous sample 1. One worked chert immediately overlay the Pleistocene gravels. No other material – worked stone, potsherds or slag - were found	~7000 cal. BP	Episodically deposited in-channel sediments of a near-perennial meandering stream.
Anthropogenic-fluvial lithofacies	1-2 m	+/- Plane-bedded, often grey (7.5YR6/1, 7.5YR7/1 to 7/4; 10YR6/1) well-sorted silts and fine sands, occasional lenses of well-sorted fine gravels, stony-silt diamicts, with lenses or thin layers of unsorted friable ash and charcoal. In some silty layers, disseminated charcoal-powder gives darker grey tones. Surfaces of desiccation or induration present, from which descend desiccation cracks. Occasional sub-rounded to rounded boulders to 0.8 m diameter, probably derived from underlying Pleistocene gravels.	The upper surface is often marked by a clayish-rich, +/- indurated palaeosol in the basal Tell Loam Member. Often this boundary is stratigraphically sharp, including above the position of the original heavy-metal anomaly. Further east this upper contact is transitional. The lithofacies often indurates laterally with and overlies the Fluvial-clastic lithofacies, sometimes with steeper, but less distinct, contacts.	The finer sediments contain <i>in situ</i> rhizome-casts and mizolites of <i>Paragmites</i> , and rare aquatic molluscs.	Contains sometimes very common ash, charcoal, potsherds and bone fragments, occasional worked flints, with minimal or no rounding. No visible smelting slag, but anomalous levels of heavy metals occur in some samples.	~7000 cal. BP	Overbank deposits of a meandering stream, with ample evidence for human activity. The stream banks were often wet, sometimes flooded, occasionally eroded, with overbank deposition that incorporated charcoal, bones, pottery and worked chert among areas of reedswamp and shorter vegetation. At times of lower discharge, the stream banks dried and desiccation-cracks formed. This lithofacies results from the interaction of human action and fluvial geomorphic processes.

818 Table 3. Summary statistics for levels of copper in the sampled units

	N	Mean	Std. Deviation	Median	Minimum	Maximum	Range
Lisan Beds	28	77.3929	86.84355	55	13	426	413
Faynan Member Lower Component	12	68.1667	39.13342	70	8	134	126
Ghuweir E Holocene	5	46.8	5.35724	49	38	52	14
Dana E Holocene	7	25.4286	3.64496	26	21	32	11
Fluvial-Clastic facies	17	105	65.19011	89	26	318	292
Anthropogenic-Fluvial facies	14	264.1429	357.997	148.5	49	1459	1410
Tell Loams	49	137.7551	186.7366	90	18	1166	1148
Modern braidplain	17	45.9412	33.78696	43	1	147	146

819