

PERSPECTIVE • OPEN ACCESS

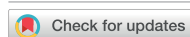
Towards improved accounting and mitigation of greenhouse gas emissions from ditches and canals

To cite this article: Teresa Silverthorn *et al* 2026 *Environ. Res. Lett.* **21** 021001

View the [article online](#) for updates and enhancements.

You may also like

- [Monitoring exposure to tropospheric ozone precursors: AQS site evaluation and recommendation](#)
Akanksha Singh, Allison M Ring, Dale J Allen et al.
- [Assessment of compound hot-dry events in lakes across global drylands](#)
Yulu Li, Gang Zhao, Qihong Tang et al.
- [Borealization of tundra ecosystems with climate and land-use change](#)
Mariana Verdonen, Isabel C Barrio, Laura Barbero-Palacios et al.

ENVIRONMENTAL RESEARCH
LETTERS

PERSPECTIVE

OPEN ACCESS

RECEIVED

11 December 2025

ACCEPTED FOR PUBLICATION

30 December 2025

PUBLISHED

13 January 2026

Original content from
this work may be used
under the terms of the
[Creative Commons
Attribution 4.0 licence](#).

Any further distribution
of this work must
maintain attribution to
the author(s) and the title
of the work, journal
citation and DOI.



Towards improved accounting and mitigation of greenhouse gas emissions from ditches and canals

Teresa Silverthorn^{1,*} , John Connolly² , Wahaj Habib² , Sarian Kosten³ , Tuula Larmola⁴ , José R Paranaíba³ , Jackie Webb^{5,6,7} , Sivakiruthika Balathandayuthabani⁸, Stewart J Clarke⁹, Corianne Tatariw¹⁰, Sarah Cook¹¹ , Jennifer L Williamson¹², Laurie E Friday^{13,14} , Alan Law¹⁵ , Luke O Andrews¹⁶, Judith van der Knaap³ , Chris D Evans¹², Jeremy A Fonvielle^{13,14} , David Bryan¹⁵, Zhifeng Yan¹⁷, Magdalena Bieroza¹⁸, Merit van den Berg¹⁹ , Matthew J Hill²⁰ , Laura Baugh¹, Stephanie Evers¹⁶, Ricky M Mwanake²¹, Sofia Baliña³, Hamidreza Rahimi¹⁴, Emily Simpson¹⁵, Quinten Struik³, Antti J Rissanen^{4,22} and Mike Peacock^{1,18,*}

¹ Department of Geography and Planning, School of Environmental Sciences, University of Liverpool, Liverpool, United Kingdom

² Discipline of Geography, School of Natural Sciences, Trinity College Dublin, Dublin, Ireland

³ Department of Ecology, Radboud Institute for Biological and Environmental Sciences, Radboud University, Nijmegen, The Netherlands

⁴ Natural Resources Institute Finland (Luke), Helsinki, Finland

⁵ School of Agriculture & Environmental Science, University of Southern Queensland, Toowoomba, Queensland, Australia

⁶ Centre for Agricultural Engineering, University of Southern Queensland, Toowoomba, Queensland, Australia

⁷ Centre for Sustainable Agricultural Science, University of Southern Queensland, Toowoomba, Queensland, Australia

⁸ Tamil Nadu Agricultural University, Coimbatore, India

⁹ National Trust, Heelis, Swindon, United Kingdom

¹⁰ Department of Environmental Science, Rowan University, Glassboro, NJ, United States of America

¹¹ School of Life Sciences, University of Warwick, Coventry, United Kingdom

¹² UK Centre for Ecology and Hydrology, Deiniol Road, Bangor LL57 2UW, United Kingdom

¹³ Department of Plant Sciences, University of Cambridge, Cambridge CB2 3EA, United Kingdom

¹⁴ Centre for Landscape Regeneration, University of Cambridge, Cambridge CB2 3QZ, United Kingdom

¹⁵ Biological and Environmental Sciences, Faculty of Natural Sciences, University of Stirling, Stirling, United Kingdom

¹⁶ School of Biological and Environmental Sciences, Liverpool John Moores University, James Parsons Building, Byrom Street, Liverpool L3 3AF, United Kingdom

¹⁷ School of Earth System Science, Institute of Surface-Earth System Science, Tianjin University, Tianjin, People's Republic of China

¹⁸ Swedish University of Agricultural Sciences, 75007 Uppsala, Sweden

¹⁹ UK Centre for Ecology & Hydrology, Benson Ln, Wallingford OX10 8BB, United Kingdom

²⁰ Department of Agriculture and Environment, Harper Adams University, Newport, Shropshire TF10 8NB, United Kingdom

²¹ Karlsruhe Institute of Technology, Institute for Meteorology and Climate Research, Atmospheric Environmental Research (IMK-IFU), Kreuzeckbahnstrasse 19, Garmisch-Partenkirchen 82467, Germany

²² Faculty of Engineering and Natural Sciences, Tampere University, Korkeakoulunkatu 8, 33720 Tampere, Finland

* Authors to whom any correspondence should be addressed.

E-mail: teresa.silverthorn@gmail.com and m.peacock@liverpool.ac.uk

Keywords: ditch, greenhouse gas, canal, carbon dioxide, nitrous oxide, methane, mitigation






Supplementary material for this article is available [online](#)

1. Introduction

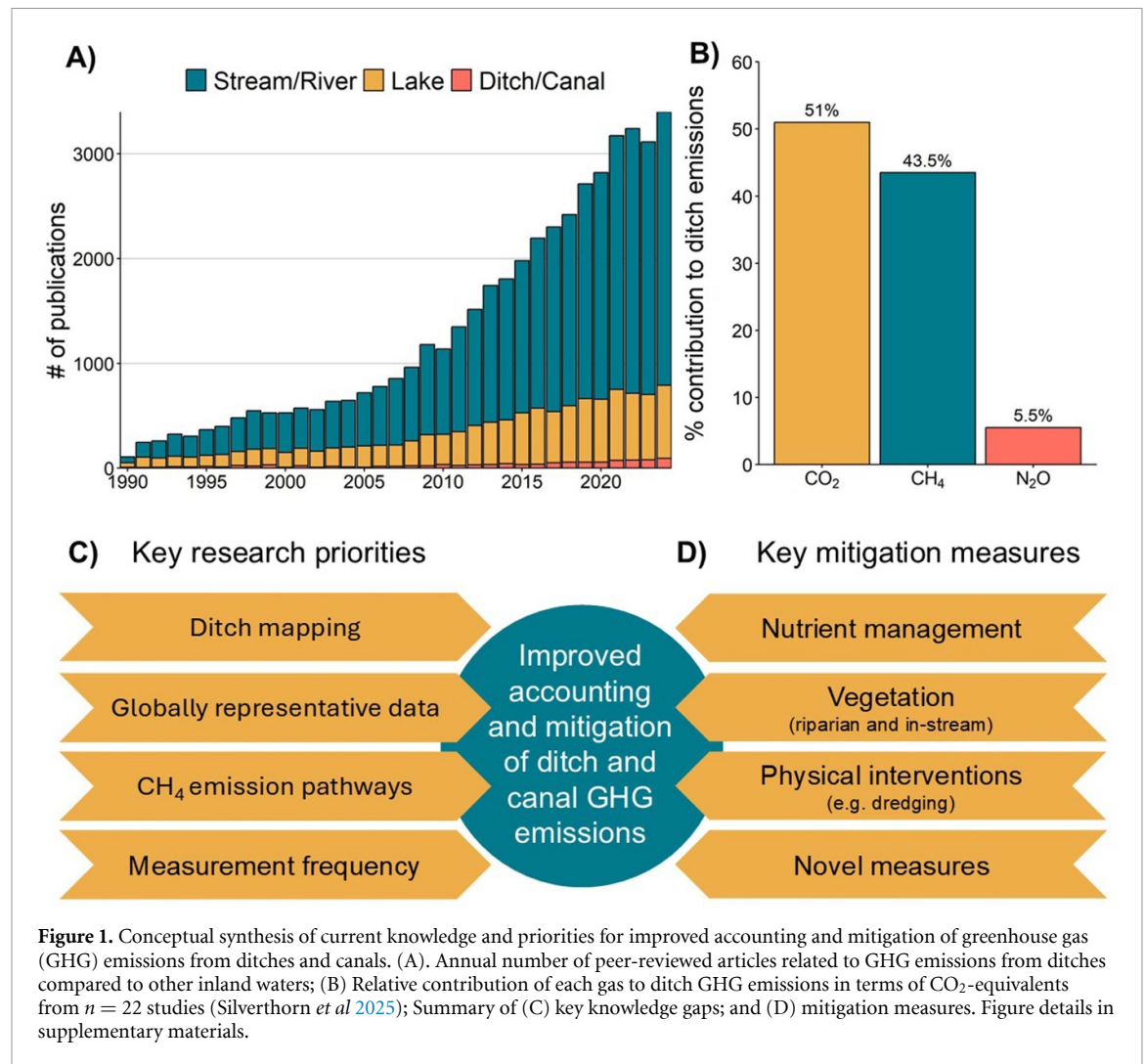
Ditches and canals are important but largely unaccounted for components of global greenhouse gas (GHG) budgets. These human-made, linear waterways have a vast range of typologies and conditions (see Clifford *et al* 2025 for a detailed review). In general, ditches tend to be narrower, variably inundated, and primarily used for drainage of wet soils for agriculture or forestry, while canals tend to be wider, used for transportation or irrigation, more likely to be made of impermeable substrate and perennially inundated (but these two terms are sometimes used interchangeably) (table 1). The

cumulative extent of ditches and canals is large; often rivaling stream and river length at regional scales (Brown *et al* 2006), but remains poorly quantified at the global scale. Recent global syntheses have shown that ditches and canals emit notable amounts of methane (CH₄) (Peacock *et al* 2021, Gan *et al* 2024) as well as carbon dioxide (CO₂) and nitrous oxide (N₂O); often more per unit area than other inland waters (Silverthorn *et al* 2025), and in some landscapes, even exceeding emissions from adjacent terrestrial areas (van der Knaap *et al* 2025). These elevated emissions largely result from high nutrient and carbon inputs from the intensively managed agricultural and urban landscapes where these waterways

Table 1. Functional and physical descriptions of five common ditch and canal types. These types may be referred to by other names (e.g. agricultural ditch or agricultural canal; roadside ditch or swale). This list is not exhaustive as other ditch types exist (see Clifford *et al* 2025), such as residential canals, transportation canals, sewage ditches, peat extraction ditches, moats, and hydropower channels.

Ditch type	Description and representative study	Photo
Forest ditch	Ditches used for draining wet soils for commercial tree growth. Typically narrow (~1 m wide) and found in the northern hemisphere (Rissanen <i>et al</i> 2023).	
Agricultural ditch	Ditches used for draining wet soils for agricultural use. Variable widths, typically <10 m, found around the world (Wu <i>et al</i> 2023).	
Roadside ditch	Ditches used for collecting and transporting excess water from roads and to prevent their flooding. Variable widths, intermittently flooded, often vegetated, typically <2 m, found around the world (McPhillips <i>et al</i> 2016).	
Urban canal	Canals used for providing transportation, aesthetic, flood control, and other functions in urban settings. Substrate is often impermeable, variable widths (Pelsma <i>et al</i> 2023).	
Irrigation canal	Canals used to transport water for agricultural production. Substrate can be impermeable, variable widths, found around the world (Palmia <i>et al</i> 2021).	

Photos: forest ditch in Sweden (M. Peacock); agricultural ditch in Hebei province, China (Z. Yan); Roadside ditch in Ontario, Canada (K. Kolman); Urban canal in Rio de Janeiro, Brazil (S. Kosten); Irrigation canal in India (S. Balathandayuthabani).



are typically found (Peacock *et al* 2021). Although local-scale studies about GHG emissions from ditches and canals have increased (figure 1(A)), these water bodies remain overlooked in global inland water GHG budgets and national inventory reporting, despite Intergovernmental Panel on Climate Change recommendations to include emission from ditches draining organic soils (IPCC 2014) and subsequently from all ditches and canals (IPCC 2019). Improved reporting would enable mitigation measures leading to reduced ditch and canal emissions to be recognized in Nationally Determined Contributions to the UN Framework Convention on Climate Change. Moreover, reducing ditch and canal emissions should be recognized as an important measure for achieving net-zero emission targets set by many nations. Given the importance of ditch and canal GHG emissions, we (1) identify key knowledge and data gaps that must be addressed to better constrain global estimates of GHG emissions from ditches and canals, and (2) explore potential strategies for mitigating these emissions.

2. Knowledge gaps

The key gaps in data and in our understanding of ditch and canal GHG emissions are associated with (1) lack of accurate and representative estimates of GHG emissions, with particular focus on CO₂ and CH₄, which contribute the most to climatic warming (figure 1(B)); and (2) the mapping of the global extent of ditches and canals (figure 1(C)). Addressing these gaps is critical for improving global estimates of ditch and canal emissions and for accurate reporting in national inventories. For inventory reporting, key challenges include both completeness (reporting all emissions) and avoiding double-counting ditch and canal emissions with agricultural, wetland, or urban wastewater emissions.

2.1. Knowledge and data gaps in GHG emissions

The growing, but still limited, dataset of ditch and canal emissions that has accumulated since the 1990s has allowed global upscaling of all three main GHGs (Peacock *et al* 2021, Silverthorn *et al* 2025). However,

current estimates rely on a single global average ('emission factor') for each GHG, which could be refined and disaggregated through consideration of climate zones, trophic state, temporal variability, etc. To improve global estimates, we suggest three critical gaps must be addressed: (1) the global bias of data, (2) the underrepresentation of ebullitive and plant-mediated CH₄ emissions, and (3) insufficient measurement frequency.

Half of the data points from the global syntheses of Peacock *et al* (2021) and Silverthorn *et al* (2025) are from Europe. Although Australia, North America, and Asia are moderately well-covered, to date, there is just one study from South America and none from Africa. Missing national- or continental-scale data leads to fundamental uncertainty in global upscaling. Moreover, measurements from these under-represented regions are needed to refine global estimates according to geographic and/or climate regions, as has been done for other inland waters (IPCC 2019, Lauerwald *et al* 2023).

Although some early studies measured ditch CH₄ ebullition (Minkinen *et al* 1996), it remains largely neglected. Those that have measured ebullition have often found it to be the dominant emission pathway, making up 80% of total CH₄ emissions (Silverthorn *et al* 2025), although some cases of negligible ebullition contributions also have been reported (Köhn *et al* 2021). The magnitude of ebullitive relative to diffusive fluxes will likely depend on sediment properties, trophic state, water velocity, and water depth (which can influence sediment temperature). In addition, few studies have measured plant-mediated transport of CH₄, presumably due to logistical difficulties of measuring emissions from tall emergent vegetation such as *Phragmites* and *Typha*. However, the presence of plants with aerenchymatous tissue can enhance CH₄ emissions (Bastviken *et al* 2023). More measurements of these two pathways will allow for better estimates of CH₄ emissions to be incorporated into future global estimates.

Most ditch and canal GHG studies rely on non-continuous measurements (although see Harrison *et al* 2005, Paranaíba *et al* 2025) which are then extrapolated to annual estimates, despite their poor ability to capture diel cycles and episodic events (e.g. droughts, storms, and management interventions) that can significantly influence GHG emissions. For example, peaks in ditch CO₂ and CH₄ emissions have been observed post-flood (Webb *et al* 2016), while continuously inundated ditches have higher N₂O emissions compared to ditches that periodically dry out (Silverthorn *et al* 2025). In addition, higher ditch CO₂ and CH₄ emissions have been observed at night than during the day (Paranaíba *et al* 2025), suggesting that relying solely on daytime measurements (when photosynthetic uptake by ditch vegetation is occurring) may lead to an underestimation of total

emissions. These dynamics highlight the need for continuous, sensor-based GHG monitoring to more accurately capture temporal variability.

2.2. Knowledge and data gaps in mapping and mapping methods

We have yet to map the global extent of ditches and canals due to knowledge and data gaps pertaining to (1) the limited availability of drainage maps, (2) a lack of harmonized labeled training data (e.g. ground truthed features) and (3) limitations to scale current mapping efforts. Existing regional and national maps remain outdated, inconsistent, or incomplete, especially where waterways are small and/or obscured with vegetation canopy (Lidberg *et al* 2023). To address this, remote sensing and image analysis techniques have been explored, although methodological and data gaps persist.

Optical aerial or high resolution satellite imagery can be used for ditch and canal mapping, but vegetation, canopy cover, and persistent cloud cover can limit its effectiveness, particularly in dense forested, agricultural or peatland areas (Connolly and Holden 2017, Habib *et al* 2024). Airborne LiDAR can overcome these issues and detect subtle geomorphological features like ditches and canals (Lidberg *et al* 2023). However, its limited spatial coverage and high cost hinder broader application. Similarly, synthetic aperture radar (e.g. Sentinel-1) provides all-weather capabilities and has been used for mapping water level in ditches (Al-Khudhairy *et al* 2001), but it lacks the spatial resolution to resolve narrow waterways.

For image analysis, traditional pixel-based classification methods are often inadequate due to the small size and complex morphology of many ditches and canals. Object-based image analysis improves detection by incorporating spatial and geometric contexts (Connolly and Holden 2017). More recently, deep learning methods such as convolutional neural networks have shown considerable promise for the automated identification of ditches (Habib *et al* 2024). However, deep learning approaches require extensive training data, lack transferability across geographic areas, and are computationally intensive, limiting scalability. Overcoming these challenges will require harmonized multi-sensor frameworks, transferable machine learning models, and collaborative data generation.

3. Mitigation

Mitigation of ditch and canal GHG emissions can be achieved through a diverse range of strategies (figures 1(D) and 2). Advancing their implementation will require both further research into their effectiveness as well as supportive government policies and incentives.

(i) Physical interventions



(ii) In-stream vegetation



(iii) Riparian vegetation




Figure 2. Photographs of ditches and canals with various greenhouse gas (GHG) emission mitigation measures related to physical interventions, in-stream vegetation, and riparian vegetation: (A) recently dredged agricultural lowland peat ditch in England; (B) recently dredged irrigation canal in Tamil Nadu, India; (C) urban canal with submerged macrophytes and floating algae in the Netherlands; (D) *Sphagnum* moss-covered forest ditch in Finland; (E) continuous cover forestry (selective cutting) around a forest ditch in Sweden; (F) agricultural ditch in Scotland with *Salix* riparian vegetation periodically harvested for biomass. Photos: M. Peacock (A), (E), S. Balathandayuthabani (B), J.R. Paranaiba (C), M. Kurki (Luke) (D), and D. Bryan (F).

3.1. Nutrient management

Measures that reduce the inputs of nutrients and organic matter into ditches and canals can help lower GHG emissions. Excessive nitrogen and phosphorus loading, often from agricultural runoff or urban stormwater, can increase organic matter production (e.g. algal growth) and accelerate its decomposition. This decomposition, in turn, fuels microbial processes such as methanogenesis, nitrification, and denitrification, all of which release GHGs (Wu *et al* 2023). High nutrient inputs can therefore drive emissions both by enhancing organic matter accumulation and by directly stimulating microbial activity (Zhou *et al* 2025). Thus, mitigating point-source pollution from sources such as wastewater treatment

plants and infrastructure like boat docks can reduce GHG emissions from canals (Martinez-Cruz *et al* 2017, Mwanake *et al* 2024). While reducing fertilizer application rates and other nutrient amendments at the catchment scale, together with improving crop nutrient use efficiency and excluding livestock from riparian areas, can mitigate GHG emissions from agricultural ditches.

3.2. Riparian vegetation

Riparian vegetation can help mitigate inputs of nutrients and sediments by intercepting them before reaching the waterway, thereby reducing aquatic GHG production (Fisher *et al* 2014). However, impervious substrate and banks may limit the effectiveness

of this strategy for many canals. Although organic matter inputs from vegetated riparian zones can fuel respiration, increasing CO₂ and CH₄ emissions, these can be reduced through vegetation harvesting (Bai *et al* 2022). Additionally, riparian shading may reduce water temperature (Roth *et al* 2010), reducing microbial activity rates and therefore GHG emissions (Yvon-Durocher *et al* 2010). For forest ditches, maintaining a continuous riparian forest canopy by using selective cutting instead of clear-cutting can attenuate post-harvest water table rise and thus reduce nutrient leaching from peat soils into ditches (Nieminen *et al* 2018).

3.3. In-stream vegetation

Within ditches and canals, vegetation can play a critical role in regulating GHG dynamics (Bodmer *et al* 2024, Theus and Holgerson 2025). Submerged plants can facilitate CH₄ oxidation by transporting atmospheric oxygen to the rhizosphere through their aerenchyma tissues, creating micro-oxic zones in anoxic sediments which support methanotrophic bacteria that consume CH₄ (Lemoine *et al* 2012). Floating plants can decrease the diffusive flux of GHGs to the atmosphere, resulting in a large proportion of CH₄ oxidized below the plants, but they may increase CH₄ ebullition thereby potentially leading to an overall increase in emissions (Theus and Holgerson 2025). In forest ditches, CH₄ emissions can be significantly lower in *Sphagnum* moss-covered ditches compared to 'cleaned', moss-free ditches (Rissanen *et al* 2023). Therefore, measures that protect or restore submerged macrophytes and *Sphagnum* moss can play a critical role in reducing ditch CH₄ emissions. However, aquatic vegetation can augment emissions by providing a carbon source during seasonal plant senescence (Theus and Holgerson 2025) and emergent rooted plants can be direct conduits of CH₄ from sediments to the atmosphere (Bodmer *et al* 2024). The effects of aquatic vegetation on GHG fluxes are therefore challenging to disentangle, and vary by plant type (e.g. submerged, floating, emergent, non-vascular) and time of year, with more ditch and canal-specific research needed. This strategy is mostly unsuitable for navigation canals as in-stream vegetation can obstruct vessel movement, but separated, shallow margins have been trialed as a way to increase aquatic plant abundance without obstructing boat traffic (Boedeltje *et al* 2001).

3.4. Dredging

Dredging, routine in many agricultural ditches, may help reduce GHG emissions by removing accumulated sediments rich in organic matter and nutrients, along with the microbial communities that drive carbon and nitrogen cycling (Paranaíba *et al* 2025).

While dredging can trigger short-term emission spikes, it has been associated with a longer-term reduction in agricultural ditch GHG emissions: ~35% less CO₂-equivalent emissions within one year following dredging (Paranaíba *et al* 2025). However, emissions from the displaced ditch sediments must be accounted for (Paranaíba *et al* 2023), and dredging disturbs aquatic habitats, including benthic communities. The effects of dredging frequency, timing, and methods on GHG mitigation remain poorly understood and require further attention. In addition to dredging, we argue that other physical considerations such as channel design, water depth, and flow rates should be explored for their potential to reduce ditch GHG emissions.

3.5. Novel mitigation measures

Novel measures, such as biochemical manipulation and enhanced rock weathering, are gaining recognition as a promising frontier in ecosystem management. Although still in its early stages and largely limited to experimental settings, microbial inoculations in sediments, such as with nitrite/nitrate-dependent anaerobic methane-oxidizing microorganisms (Legierse *et al* 2023) and stimulation of iron-dependent anaerobic methane-oxidizing bacteria through iron chloride additions (Struik *et al* 2024), show promise in agricultural ditches as innovative strategies to mitigate CH₄ emissions. These specialized microbial communities can oxidize CH₄ using nitrite, nitrate, or iron as electron acceptors, playing a key role in reducing CH₄ emissions under anoxic conditions commonly found in ditch sediments. Chemical weathering of rocks is a natural process that absorbs CO₂, and this process can be enhanced by applying crushed rocks to the land surface or aquatic systems. As the minerals dissolve in water, the dissolution products are transported to the ocean where the carbon is stored (Streffer *et al* 2018). Other novel measures include nutrient-binding amendments, and using salinization, oxygenation, and sulfate additions to reduce anaerobic CH₄ production (Varjo *et al* 2003, Paranaíba and Kosten 2024). However, uncertainties remain about large-scale implementation of these novel measures, including long-term efficiency, transferability across ecosystems, unintended ecological impacts, and economic viability.

4. Conclusions and implications

Ditches and canals are important but overlooked sources of GHG emissions. Moving forward, policymakers and land managers should integrate ditch and canal GHG mitigation into broader climate

and land-use planning. Ditch and canal emissions should also be incorporated into global inland water GHG models, particularly predictive models assessing the impacts of global change, such as warming and eutrophication, which are expected to increase emissions from these waterbodies. The riparian zones of ditches (located at the terrestrial–aquatic interface) can also be emission hotspots (van der Knaap *et al* 2025). Thus, to obtain the full picture, these areas should be included in landscape scale upscaling. Additionally, legislative frameworks should be updated to recognize ditches and canals as fundamental and functional ecosystems that influence landscape carbon and nitrogen cycles. Much of the current knowledge on mitigation remains in the experimental phase, therefore accelerating research in collaboration with stakeholders and policymakers is crucial. Addressing key research priorities in mapping, geography, emission pathways, and measurement frequency will improve understanding of ditch and canal GHG production and emissions to refine global upscaling. Through improved accounting and emission reductions, ditches and canals can be important actors in climate change mitigation.

Data availability statement

The data that support the findings of this study are openly available at the following URL/DOI: <https://doi.org/10.5281/zenodo.17069240>.

Supplementary Material available at <https://doi.org/10.1088/1748-9326/ae31f9/data1>.

Acknowledgment

M P and T S acknowledge the University of Liverpool's EPSRC Impact Acceleration Account (Network and Impact Cultivation Funding) award, which funded the symposium where this manuscript was conceptualized. We acknowledge the contributions of others who attended the symposium but did not contribute to this paper. T L was funded by the European Union projects H2020 Holisoils (Grant No. 101000289) and HE Alfawetlands (Grant No. 101056844). RMM was funded by the Helmholtz Association through the joint program Changing Earth—Sustaining Our Future (ATMO—PoF IV) program at Karlsruhe Institute of Technology. S K and J R P were supported by the NWO-TTW project (Grant No. 18661); S K also by NWO-VIDI (Grant No. 203.098). SB was funded by the Ramanujan Fellowship by the Anusandhan National Research Foundation of the Government of India (Grant No. RJF/2020/000015). J F and L E F were funded by NERC's Changing the Environment programme

(Grant No. NE/W00495X/1). We thank two reviewers for their constructive comments on our manuscript.

Author contributions

Teresa Silverthorn  0000-0001-6152-6573

Conceptualization (equal), Funding acquisition (equal), Visualization (lead), Writing – original draft (equal), Writing – review & editing (equal)

John Connolly  0000-0002-2897-9711

Conceptualization (equal), Writing – original draft (equal), Writing – review & editing (equal)

Wahaj Habib  0000-0001-7236-2148

Conceptualization (equal), Writing – original draft (equal), Writing – review & editing (equal)

Sarian Kosten  0000-0003-2031-0965

Conceptualization (equal), Writing – original draft (equal), Writing – review & editing (equal)

Tuula Larmola  0000-0002-9350-6689

Conceptualization (equal), Writing – original draft (equal), Writing – review & editing (equal)

José R Paranaíba  0000-0003-0081-1295

Conceptualization (equal), Writing – original draft (equal), Writing – review & editing (equal)

Jackie Webb

Conceptualization (equal), Writing – review & editing (equal)

Sivakiruthika Balathandayuthabani

Conceptualization (equal), Writing – review & editing (equal)

Stewart J Clarke

Conceptualization (equal), Writing – review & editing (equal)

Corianne Tatariw

Conceptualization (equal), Writing – review & editing (equal)

Sarah Cook  0000-0002-3210-685X

Conceptualization (equal), Writing – review & editing (equal)

Jennifer L Williamson

Conceptualization (equal), Writing – review & editing (equal)

Laurie E Friday  0009-0009-4751-5654

Conceptualization (equal), Writing – review & editing (equal)

Alan Law  0000-0001-5971-3214

Conceptualization (equal), Writing – review & editing (equal)

Luke O Andrews

Conceptualization (equal), Writing – review & editing (equal)

Judith van der Knaap  0009-0000-7129-805X

Conceptualization (equal), Writing – review & editing (equal)

Chris D Evans

Conceptualization (equal), Writing – review & editing (equal)

Jeremy A Fonvielle  0000-0002-8077-2419

Conceptualization (equal), Writing – review & editing (equal)

David Bryan

Conceptualization (equal), Writing – review & editing (equal)

Zhifeng Yan

Conceptualization (equal), Writing – review & editing (equal)

Magdalena Bieroza

Conceptualization (equal), Writing – review & editing (equal)

Merit van den Berg  0000-0002-8375-2421

Conceptualization (equal), Writing – review & editing (equal)

Matthew J Hill  0000-0001-8008-2197

Conceptualization (equal), Writing – review & editing (equal)

Laura Baugh

Conceptualization (equal), Writing – review & editing (equal)

Stephanie Evers

Conceptualization (equal), Writing – review & editing (equal)

Ricky M Mwanake

Conceptualization (equal), Writing – review & editing (equal)

Sofia Baliña

Conceptualization (equal), Writing – review & editing (equal)

Hamidreza Rahimi

Conceptualization (equal), Writing – review & editing (equal)

Emily Simpson

Conceptualization (equal), Writing – review & editing (equal)

Quinten Struik

Conceptualization (equal), Writing – review & editing (equal)

Antti J Rissanen  0000-0002-5678-3361

Conceptualization (equal), Writing – review & editing (equal)

Mike Peacock  0000-0002-3086-2854

Conceptualization (equal), Funding acquisition (equal), Writing – original draft (equal), Writing – review & editing (equal)

References

- Al-Khudhairy D H A, Leemhuis C, Hoffmann V, Caloon R, Shepherd I M, Thompson J R, Gavin H and Gasca-Tucker D L 2001 Monitoring wetland ditch water levels in the North Kent Marshes, UK, using Landsat TM imagery and ground-based measurements *Hydrol. Sci. J.* **46** 585–97
- Bai X, Cheng C, Xu Q, Tang B, He Q and Li H 2022 Regulating autogenic vegetation in the riparian zone reduces carbon emissions: evidence from a microcosm study *Sci. Total Environ.* **840** 156715
- Bastviken D, Treat C C, Pangala S R, Gauci V, Enrich-Prast A, Karlson M, Gålfalk M, Romano M B and Sawakuchi H O 2023 The importance of plants for methane emission at the ecosystem scale *Aquat. Bot.* **184** 103596
- Bodmer P, Vroom R J E, Stepina T, Del Giorgio P A and Kosten S 2024 Methane dynamics in vegetated habitats in inland waters: quantification, regulation, and global significance *Front. Water* **5** 1332968
- Boedeltje G, Smolders A J P, Roelofs J G M and Van Groenendaal J M 2001 Constructed shallow zones along navigation canals: vegetation establishment and change in relation to environmental characteristics *Aquat. Conserv.* **11** 453–71
- Brown C D, Turner N, Hollis J, Bellamy P, Biggs J, Williams P, Arnold D, Pepper T and Maund S 2006 Morphological and physico-chemical properties of British aquatic habitats potentially exposed to pesticides *Agric. Ecosyst. Environ.* **113** 307–19
- Clifford C *et al* 2025 Lines in the landscape *Commun. Earth Environ.* **6** 693
- Connolly J and Holden N M 2017 Detecting peatland drains with object based image analysis and geoeye-1 imagery *Carbon Balance Manage.* **12** 7
- Fisher K, Jacinthe P A, Vidon P, Liu X and Baker M E 2014 Nitrous oxide emission from cropland and adjacent riparian buffers in contrasting hydrogeomorphic settings *J. Environ. Qual.* **43** 338–48
- Gan D *et al* 2024 Ditch emissions partially offset global reductions in methane emissions from peatland drainage *Commun. Earth Environ.* **5** 640
- Habib W, Cresson R, McGuinness K and Connolly J 2024 Mapping artificial drains in peatlands—a national-scale assessment of Irish raised bogs using sub-meter aerial imagery and deep learning methods *Remote Sens. Ecol. Conserv.* **10** 551–62
- Harrison J A, Matson P A and Fendorf S E 2005 Effects of a diel oxygen cycle on nitrogen transformations and greenhouse gas emissions in a eutrophied subtropical stream *Aquat. Sci.* **67** 308–15
- IPCC 2019 Refinement to the 2006 IPCC guidelines for national greenhouse gas inventories. Volume 4: Agriculture, forestry and other land use (AFOLU). Chapter 7: Wetlands ed Lovelock C E *et al* (IPCC)
- IPCC 2014 2013 supplement to the 2006 IPCC guidelines for national greenhouse gas inventories: wetlands ed T Hiraishi, T Krug, K Tanabe, N Srivastava, J Baasansuren, M Fukuda and T G Troxler (IPCC)
- Köhn D, Welpelo C, Günther A and Jurasinski G 2021 Drainage ditches contribute considerably to the CH₄ budget of a drained and a rewetted temperate fen *Wetlands* **41** 1–15
- Lauerwald R *et al* 2023 Inland water greenhouse gas budgets for RECCAP2: 2. Regionalization and homogenization of estimates *Glob. Biogeochem. Cycles* **37** e2022GB007658

- Legierse A, Struik Q, Smith G, Echeveste Medrano M J, Weideveld S, van Dijk G, Smolders A J, Jetten M, Veraart A J and Welte C U 2023 Nitrate-dependent anaerobic methane oxidation (N-DAMO) as a bioremediation strategy for waters affected by agricultural runoff *FEMS Microbiol. Lett.* **370** fna041
- Lemoine D G, Mermillod-Blondin F, Barrat-Segretain M-H, Massé C and Malet E 2012 The ability of aquatic macrophytes to increase root porosity and radial oxygen loss determines their resistance to sediment anoxia *Aquat. Ecol.* **46** 191–200
- Lidberg W, Paul S S, Westphal F, Richter K F, Lavesson N, Melniks R, Ivanovs J, Ciesielski M, Leinonen A and Ågren A M 2023 Mapping drainage ditches in forested landscapes using deep learning and aerial laser scanning *J. Irrig. Drainage Eng.* **149** 04022051
- Martinez-Cruz K, Gonzalez-Valencia R, Sepulveda-Jauregui A, Plascencia-Hernandez F, Belmonte-Izquierdo Y and Thalasso F 2017 Methane emission from aquatic ecosystems of Mexico city *Aquat. Sci.* **79** 159–69
- McPhillips L E, Groffman P M, Schneider R L and Walter M T 2016 Nutrient cycling in grassed roadside ditches and lawns in a suburban watershed *J. Environ. Qual.* **45** 1901–9
- Minkinen K, Laine J, Nykänen H and Martikainen P 1996 Role of drainage ditches in emissions of methane from mires drained for forestry *In Glob. Clim. Change* **1** 110
- Mwanake R M, Imhof H K and Kiese R 2024 Divergent drivers of the spatial variation in greenhouse gas concentrations and fluxes along the Rhine River and the Mittelland Canal in Germany *Environ. Sci. Pollut. Res.* **31** 32183–99
- Nieminen M, Palviainen M, Sarkkola S, Laurén A, Marttila H and Finér L 2018 A synthesis of the impacts of ditch network maintenance on the quantity and quality of runoff from drained boreal peatland forests *Ambio* **47** 523–34
- Palmia B, Leonardi S, Viaroli P and Bartoli M 2021 Regulation of CO₂ fluxes along gradients of water saturation in irrigation canal sediments *Aquat. Sci.* **83** 18
- Paranaíba J R and Kosten S 2024 Mitigating inland waters' greenhouse gas emissions: current insights and prospects: Kilham Memorial Lecture on occasion of the 37th SIL Congress, Iguazu falls, 2024 *Inland Waters* **14** 1–14
- Paranaíba J R, Struik Q, Erdociain M, van Dijk G, Smolders A J, van der Knaap J, Veraart A J and Kosten S 2023 CO₂, CH₄, and N₂O emissions from dredged material exposed to drying and zeolite addition under field and laboratory conditions *Environ. Pollut.* **337** 122627
- Paranaíba J R, Struik Q, Shendurnikar S, Ma Y, Quadra G R and Kosten S 2025 Summer CH₄ ebullition strongly determines year-round greenhouse gas emissions from agricultural ditches despite frequent dredging *J. Environ. Manage.* **373** 123813
- Peacock M *et al* 2021 Global importance of methane emissions from drainage ditches and canals *Environ. Res. Lett.* **16** 044010
- Pelsma K A J, Verhagen D A M, Dean J F, Jetten M S M and Welte C U 2023 Methanotrophic potential of Dutch canal wall biofilms is driven by methylomonadaceae *FEMS Microbiol. Ecol.* **99** fiad110
- Rissanen A J, Ojanen P, Stenberg L, Larmola T, Anttila J, Tuominen S, Minkinen K, Koskinen M and Mäkipää R 2023 Vegetation impacts ditch methane emissions from boreal forestry-drained peatlands—moss-free ditches have an order-of-magnitude higher emissions than moss-covered ditches *Front. Environ. Sci.* **11** 1121969
- Roth T R, Westhoff M C, Huwald H, Huff J A, Rubin J F, Barrenetxea G, Vetterli M, Parriaux A, Selker J S and Parlange M B 2010 Stream temperature response to three riparian vegetation scenarios by use of a distributed temperature validated model *Environ. Sci. Technol.* **44** 2072–8
- Silverthorn T 2025 TeresaSilverthorn/Ditch-symposium: v1.0 *Zenodo* (<https://doi.org/10.5281/zenodo.17069240>)
- Silverthorn T *et al* 2025 The importance of ditches and canals in global inland water CO₂ and N₂O budgets *Glob. Change Biol.* **31** e70079
- Strefler J, Amann T, Bauer N, Kriegler E and Hartmann J 2018 Potential and costs of carbon dioxide removal by enhanced weathering of rocks *Environ. Res. Lett.* **13** 034010
- Struik Q *et al* 2024 Fe (II) Cl₂ amendment suppresses pond methane emissions by stimulating iron-dependent anaerobic oxidation of methane *FEMS Microbiol. Ecol.* **100** fiac061
- Theus M E and Holgersson M A 2025 Freshwater plant communities influence water column greenhouse gases *Aquat. Bot.* **201** 103927
- van der Knaap J *et al* 2025 Disproportionately high contribution of ditches to landscape greenhouse gas emissions in drained peatlands *Ecosystems* **28** 58
- Varjo E, Liikanen A, Salonen V-P and Martikainen P J 2003 A new gypsum-based technique to reduce methane and phosphorus release from sediments of eutrophied lakes: (gypsum treatment to reduce internal loading) *Water Res.* **37** 1–10
- Webb J R, Santos I R, Tait D R, Sippo J Z, Macdonald B C T, Robson B and Maher D T 2016 Divergent drivers of carbon dioxide and methane dynamics in an agricultural coastal floodplain: post-flood hydrological and biological drivers *Chem. Geol.* **440** 313–25
- Wu W, Niu X, Yan Z, Li S, Comer-Warner S A, Tian H, Li S-L, Zou J, Yu G and Liu C-Q 2023 Agricultural ditches are hotspots of greenhouse gas emissions controlled by nutrient input *Water Res.* **242** 120271
- Yvon-Durocher G, Jones J I, Trimmer M, Woodward G and Montoya J M 2010 Warming alters the metabolic balance of ecosystems *Phil. Trans. R. Soc. B* **365** 2117–26
- Zhou L, Zhou Y, Paranaíba J R, Peacock M, Jeppesen E and Hamilton D P 2025 Agricultural ditches and stream networks are overlooked hotspots of carbon emissions *Natl Sci. Rev.* **12** nwaf111